A DIRECTION FOR the English TRAVILLER

By which he Shal be inabled to Coast about all England and Wales.

And also to know how farre any Market or noteable Towne in any Shire lyeth one from an other. and Whether the same be East. West. North. or South from y.e Shire Towne

As also the distance betweene London. and any other Shire or great towne: with the scituation thereof East. West, North, or South from London.

By the help also of this worke one may know (in what Parish, Village. or Mansion house. soeuer he be in)

What Shires, he is to passe thorough & which way he is to trauell, till he come to his Journies End.

Printed and are to be sold By John Garriett, at the south Entrance of y.e Royall Exchange in Corn-hill, where you may have a most exact Mapp of England with the small Townes described in six large Sheets. also all other large Mapps, of y.e World or any other part thereof.

The use of all the insueing Tables.

To know the distance betweene any two Cities or Townes in any of theis Tables, Seeke the places desired in the Vpper & side Catalogues of Townes, and direct yor eye from either place betweene the lines both from aboue and from the side, and where the lines meete in square you shall finde the nomber of miles. ffor Example, if you would know how farre Lincolne is from Exiter, looke in the cardyfshire Townes and finde Lincolne in the side and carrie yor eye directly from thence betweene the lines vntill it come vnder Exiter, and where they meete in square you shall finde 178. wch is the distance of miles. If yow finde any towne in the side wch will not extend to make a square wth the desired towne aboue, then looke for the Towne wch yow finde in the side, in the vpper pt & the vpp. part in the side:

For Example

If you desire to know the distance betweene Glouceſter and Oxford, if you looke Glouceſter in the ſide, you cannot bringe Oxford in a ſquare wth Glouceſter but if you looke Glouceſter aboue and Oxford in the ſide you ſhall finde the ſquare and the diſtance 35 miles and ſee of the other enſueing Tables

To know whether you are to trauell Eaſt, Weſt, North or South, from the place where you are to the place whither you intend to goe, & through what Shires you muſt paſſe.

Looke in the ſmall mapp of England placed before the great table of Shire townes and draw a ſtreight line from the next

Shire towne lying in yor way to that Shire towne wch is next the place whither you desyre to goe and you shall imediately see whether your journie be East, West, North, or South, and what Shires the line brings you through, those Shires you must passe.

As for Example.

If you would trauell from London to Yorke, you will perceiue by the mapp that it lyeth North from London then draw a line or carrie yor eye streight from London to Yorke and you shall finde the way lyeth through Midlesex, Hartford Shire Huntingdon Shire, Northampton Shire, Lincolne Shire, Notingham Shire, and Yorke Shire, and see for any other place.

Againe to know what market townes lie in your way which way soeuer you trauell.

When you haue seene in the generall mapp what Shires you are to passe thorough obserue whether you must passe through the midle or the skirts of ech Shire then turne to the tables of those Shires and at the foote of ech of them you shall haue a mapp wherin the townes are signified as they lye in every Shire by the first letter of every towne, and if you must passe through the midle of the Shire then the letters about the midle of the mapp declare the Townes by wch you must goe, but if thorough the skirts of the Shire then the letters in the skirts of the mapp are yor direction. The Market Townes in every table are distinguished from the rest by greate letters, and the letter for ye Shire townes hath a crosse on the topp to distinguish it from the other.

A Card, or platt, of all the shire townes in England
another, & how scituate frō London . E . W . N . or S^th^ w^th^ *&*
first letter there of ye To^wns^ betweene wch y^w^ desyre to knew ye distance seeke in ye vpper part &

England	London.	Windlor.	Buckingham	Guildford	Dorchester.	Ockham.	Bath.	Bristow.	Bedford.	Barwick.	Canterbury.	Chichester.	Chester.	Coventry.	Cambridge.	Colchester.	Carlile.	Darbie.	Durham.	Exiter.	Ely.	Gloucester.	Hereford.	Huntingdon
Yorke . N .	150	140	108	155	190	73	250	150	103	108	169	176	175	85	105	133	80	59	48	203	96	123	118	94
Bangor . N W .	175	163	132	174	157	120	123	116	143	163	220	184	41	102	157	192	203	92	125	143	156	103	63	144
St Asaph N W	160	145	113	157	158	99	119	107	123	153	200	170	20	83	136	172	94	71	107	197	135	90	73	123
St Dauids . W .	190	172	152	176	122	162	108	100	169	250	235	175	108	134	188	220	139	144	207	92	192	108	90	176
Landaffe W .	117	96	85	100	55	107	32	25	103	195	163	100	93	80	123	150	190	100	190	50	129	42	35	114
Hartford . N .	18	25	32	37	108	58	85	91	22	232	56	61	128	62	22	37	197	80	172	198	33	75	92	30
Worcester N W	87	74	46	83	87	55	46	45	61	209	138	95	62	28	78	113	153	48	145	108	83	18	20	68
Shrewsburie N W	122	107	76	118	116	70	77	72	86	176	163	118	27	46	103	137	123	45	123	126	103	52	37	90
Warwick N W	72	61	28	74	99	33	60	61	40	196	115	90	67	8	57	91	150	35	116	117	61	33	42	46
Wells . W .	100	79	78	79	29	107	16	16	94	263	148	78	115	82	112	136	210	58	205	43	122	42	50	107
Winchester S W	55	37	55	31	47	92	43	52	68	268	84	26	133	79	80	95	223	106	209	85	91	56	76	80
Taunton S W	118	98	96	96	30	123	34	33	115	275	166	89	129	100	132	155	228	124	221	24	144	60	62	126
Stafford N W	107	96	63	110	122	48	83	80	71	168	149	126	33	31	84	126	120	23	111	132	83	54	47	72
Salisburie S W	70	53	61	48	33	96	28	36	77	266	111	42	127	79	92	111	228	187	208	68	103	48	65	90
Rochester S E	25	42	65	41	120	88	110	116	58	269	22	59	162	98	51	35	232	116	209	158	60	105	125	63
Peterborow N	61	62	37	76	131	16	97	100	25	188	92	109	95	41	25	57	156	45	128	156	20	75	86	13
Oxford N W	44	29	16	40	77	52	46	53	33	227	90	56	108	40	50	77	185	67	169	105	60	35	55	46
Norwich N E	80	91	85	102	179	70	150	150	66	202	78	125	145	95	49	42	185	93	147	204	40	127	140	55
Newcastle N .	200	200	168	216	195	134	205	200	163	48	227	225	112	143	166	188	45	115	13	254	155	176	168	155
Nottingham N W	93	86	55	103	137	22	97	100	53	160	128	129	61	32	61	94	122	11	100	159	56	70	74	48
Northampton N W	52	44	13	59	105	25	72	75	15	209	93	80	90	26	33	66	164	45	144	131	38	50	64	23
Lancaster N W	175	166	133	180	192	105	150	145	134	100	211	198	50	102	144	176	46	78	27	177	[illegible]	[illegible]	[illegible]	150
Lincolne N .	100	96	69	113	158	33	129	122	62	151	126	135	80	55	62	88	122	35	92	178	53	94	98	50
Lichfeild N W	95	85	52	99	117	37	77	75	60	174	138	116	45	20	74	109	127	19	125	128	73	49	46	61
Leicester N W	76	69	37	84	121	12	84	84	37	178	115	105	70	27	50	83	139	21	119	140	47	56	63	35
Launceston W	178	150	148	167	72	172	86	81	165	198	218	218	152	145	181	208	244	166	256	33	191	107	102	177

land. shewinge how farre they are distant one from
h wth a small Mapp of Engl.and wherein ech To.ns is signified by the
part & ye side & bring thm in a square as ye lyns will gid ym so shall yw finde ye figurs wch shew the distance

	Hereford.	Huntingdon	Ipswich.	Kendall.	Launceston	Leicester.	Lichfeild.	Lincolne.	Lancaster.	Northapton.	Nottingham	Newcastle.	Norwich.	Oxford.	Peterborow.	Rochester.	Salisburie.	Stafford.	Taunton.	Winchester.	Wells.	Warwick.	Shrewsburie.	Worcester.	Hartford.	Laudaste.	St Davids.	St Asaph.	Bangor.
	128	94	127	58	220	72	74	44	58	95	55	61	105	129	81	158	164	73	180	16	166	92	90	105	124	155	186	90	179
	63	148	194	78	146	109	82	122	65	128	102	132	158	134	136	200	150	72	133	180	129	104	57	90	163	102	86	23	
	73	123	173	64	150	86	62	99	52	107	81	117	164	117	115	180	139	52	130	145	123	85	40	75	143	97	99		
	90	176	225	162	75	150	125	178	151	155	159	216	238	145	175	213	133	120	91	154	102	132	99	108	184	75			
	35	114	160	156	67	95	82	132	142	92	107	203	178	74	157	140	59	82	31	75	30	73	69	52	123				
	92	30	48	167	170	60	81	80	157	35	75	184	66	39	92	36	75	92	118	61	98	60	108	78					
	20	68	118	120	120	40	31	80	108	47	56	158	122	44	68	112	67	35	75	73	60	23	35						
	37	90	141	89	172	56	31	81	76	71	56	134	137	78	84	143	100	22	98	107	87	45							
	42	46	97	118	140	24	26	62	107	25	39	156	99	35	44	95	72	35	93	72	74								
	50	107	147	176	72	98	90	136	164	87	114	218	161	62	114	120	32	95	21	50									
	76	80	108	189	117	89	95	124	178	67	107	221	128	40	91	72	18	105	65										
	62	126	168	187	52	118	106	155	179	106	130	234	182	83	134	137	49	116											
	47	72	123	85	148	36	11	58	73	56	34	123	117	70	64	126	101												
	65	90	122	180	130	92	93	129	173	73	110	220	148	45	99	90													
	125	63	48	202	190	95	118	113	192	73	111	216	76	69	76														
	86	13	58	127	158	28	54	38	118	26	36	142	54	55															
	55	46	86	152	233	50	60	85	190	29	68	181	100																
	140	55	31	162	232	81	108	68	155	77	83	157																	
	188	155	183	56	265	132	128	105	66	156	124																		
	74	48	94	91	173	18	28	25	82	43																			
	64	23	72	133	156	26	45	57	122																				
		130	174	23	201	98	84	89																					
	98	50	84	95	200	38	54																						
	46	62	113	93	150	26																							
	69	35	84	108	163																								
	102	177	218	214																									

| | | |

Auendale
Edinbrough
Barwick
Pebles
Gudzen cast
Bamburg
Dunstanburgh
Alnwick
Carlile
Cocket I
Dale
Wirkington
Lindisfarne
Man Ile
Douglas
Mallerstang
Lumley
Hartle pole
Durham
Richmond
Stockton
Kilton
Lancaster
Kirkham
Whitby
Scarbrough head
Flamburg head
Bridlington
Preston
Halifax
Anglesey
Carnarvan
Wakefield
Barlm
Grimsby
Lincolne
Chester
Tigers hil
Derbye
Shrewsbury
Nottingham
Boston
Aberistyth
Lichfeld
Leicester
Stanford
Cromlam
Montgomery
Peterbury
Cardigan
Couentry
Norwich
Lestoff
Carmarthen
Hereford
Huntingdon
Bury
Milford haven
Pembrick
Worcester
Warwick
Cambridge
Glocester
Buckingham
Bedford
Circester
Oxford
Hartford
Colchester
Bristol
Reading
London
Hartland point
Stratton
Bedford
Lanceston
Winchester
Salisbury
Sarum
Guldford
Richmond
Chichester
Lewis
Dover
Plymouth
Dartmouth
Lyme
Newton
Portland
Newport
The Ile of wight
Salcombe
Fisherton point

From Cambridge to Lon: 44
To 1
- Fulmire 6
- Barkway 6
- Puckridge 7
- Ware 5
- Waltham 8
- London 12

From Oxford to London 47
To 2
- Wheatly-bridge 5
- Tetsworth 5
- Stokenchurch 5
- Wickam 5
- Beconsfield 5
- Vxbridge 7
- London 15

From York to London 151
To 3
- Tadcaster 8
- Went bridge 12
- Doncaster 7
- Tuxford 18
- Newark 10
- Grantham 10
- Stanford 16
- Stilton 12
- Huntington 9
- Reyston 15
- Ware 14
- Waltham 8
- London 12

From Norwich to London 95
To 4
- Windham 5
- Attleborough 10
- Thetford 10
- Icklingham sands 6
- Newmarket 10
- Whitford bridge 12
- Barkway 10
- London, as before 32

From Walsingham to Lond. 36
To 5
- Pickham 12
- Branden ferrie 10
- Newmarket 10

Another way. vis: 100
To 8
- Ancaster 16
- Bitsfield 8
- Stanford 12
- Stilton 12
- London, as before 58

From Boston to London. 54
To 9
- Bourn 22
- West-Deeping 5
- Gunwerth ferry 5
- Stilton as before 4

From Nottingham to Lond 94
To 10
- Loughbourough 8
- Leceſter 8
- Harbourough 12
- Northampton 12
- Stony-Stratford 20
- Brick-hill 7
- Dunſtable 7
- S. Albones 10
- Barnet 10
- London 10

From Coventry to Lond. 74
To 11
- Daventry 14
- Towcester 10
- Stonystratford 6
- London, as before 44

From Lancaster to Lond. 180
To 12
- Preſton 20
- Wigan 14
- Warrington 12
- Newcaſtle 20
- Liechfield 20
- Coventry 20
- London, as before 74

From Ludlow to London 100
To 13
- Tenbury 5
- Worceſter 10
- Eviſham 12

From Exeter to London 158
To 16
- Honniton 12
- Chard 10
- Crookhorn 6
- Sherborn 10
- Shaftsbury 12
- Salisbury 18
- Andover 15
- Baſingſticke 16
- Hartlerow 8
- Bagſhot 8
- Staines 8
- London 15

From S. Davids to Lond. 202
To 17
- Axford 12
- Caermarthen 24
- Newton 12
- Llanbury 10
- Brecnock 16
- Hay 10
- Hereford 14
- Roſſe 11
- Gloceſter 12
- Cirencester 15
- Farrington 10
- Abbington 10
- Dorceſter 5
- Henley 12
- Maidenhead 7
- London, as before 22

From Southampton to Lond 64
To 18
- Tuyford 8
- Ailesford 8
- Alton 7
- Farnham 7
- Bagſhott 10
- Staines 8
- London 15

don. The Nombers directe you to y Townes you must passe throw

158	From Cambridge to Oxford	52	From Caernarvan to Chester	57	Buckingha L	44	Manchester L	116
12	Gamlinghay	9	Conway	29	Alesbury	10	Titiswall	20
10	Bedford	9	Denbigh		Wendover	4	Darby	20
6	To Newport 22	7	To Flint 29		Amersham	6	Loughbourow	15
10	Buckingham	8	Chester		Chalfunt	4	No: 10	
12	Bisciter	9	From Chester to Coventry		Uxbridge	5	Leicester Lo:	78
18	Oxford	10	Wich		London	15	No: 10	
15	From Cambridge to Coventr	48	Stone		Barstable Lo	14	Portsmouth L	54
16	S. Eedes	12	To Litchfield 30		Dulverton	16	Midhurst	16
8	Higham-ferries	8	Colesile		Bridgwater	18	No: 20 · 18	
8	To Northampton	10	Coventry		Glastenbury	10	Rochester Lo	23
8	Dunchurch	10	From Norwich to Yarmouth		Warmister	10	No: 19 ·	
15	Coventry 23	8	Oke-hill		Andover	28	Salsbury L	78
202	From Oxford to Bristol.	48	To Yarmouth 31		Basingstoke	15	No: 16	
12	Farrington	12	From Cockermouth to Lancaster		No: 16		Shrewsbury L	168
24	Cirencester	14	Keswick		Colchester Lo	43	No: 33 · 11	
12	To Sadbury 24	12	Grocener		No: 6		Stafford L	104
10	Bristoll	10	To Kendall 32		Cockermouth L	223	Litchfeild	10
16	From Barwick to York	108	Burton		No 32 12		No: 30 · 11	
10	Belford	12	Lancaster		Chester Lo:	144	Taunton Lo	118
14	Anwick	12	From Shrewsbury to Coventry		No: 30 11		Wells	19
11	Morpit 25	12	Watlingstreet		Carlile Lo:	283	Devices	24
12	Newcastle	12	Shelfinall		Keswick L	117	Hungerford	19
15	To Durham	12	Benigall 33		No: 32 12		No: 14	
10	Darrington	14	To Wolverhampton		Darby Lo:	100	Trowbridge L	76
10	Northallarton	10	Bremicham		Lanchesterwick	14	Chippingnorton	20
5	Topcliffe	7	Meriden		No: 10		No: 13	
12	York	17	Coventry		Dorchester	108	Wolverhamton L	98
7	From York to Cambridge	114	From Caermarthen to Worcest		Kingston	13	No: 33 11	
22	Huntington	12	Laundovery		Shastsbury	7	Worcester L	97
64	To Cambridge	12	Beith		No: 16		No: 13 · 2	
8	From York to Oxford.	118	To Preston 34		Duram Lo:	198	Winchester L	55
8	Doncaster	27	Worcester		No: 25 3		Alsford	8
7	Mansfielt	20	From Bristoll to Shrewsburie		Elye Lo:	56	Alton	7
7	Nettingham	12	Aust-ferrie		Cambridge Ni	12	Farnham	7
10	Monsorill	11	Monmouth		Glocester Lo	82	Bagshot	10
8	To Leicester	5	To Hereford 35		No: 17		Staines	8
	Welford 26	12	Lempster		Gilford Lo:	25	London	15
15	Weedon	14	Ludlow		No: 18		Warwicke L	73
	Banburie	10	Shrewsbury		Hartford Lo:	18	Kineton	7
			From Exeter to Bristol	60	Waltham	8	Bambury	8
					London	10	Buckingham	13
					Huntington Lo	49	Dunstable	17
					No: 3		London	28
					Hereford Lo:	164		

	Went bridge	12
	Doncaster	7
	Tuxford	18
	Newark	10
	Grantham	10
To	Stamford 3	16
	Stilton	12
	Huntington	9
	Reyston	15
	Ware	14
	Waltham	8
	London	12
From Norwich to London		95
	Windham	5
	Attleborough	10
	Thetford 4	10
	Ickingham sands	6
To	Newmarket	10
	Whitford bridge	12
	Barkway	10
	London, as before	32
From Walsingham to Lond.		36
	Pickham	12
	Brandon ferrie	10
To	Newmarket 5	10
	London, as before	54
From Yarmouth to London.		92
	Lestaffe	6
	Blithur	10
	Snapbridge	8
	Woodbridge	6
	Ipswich	7
To	Colchester 6	12
	Kelveden	8
	Chelmesford	10
	Ingatstone	5
	Brentweed	5
	Romford	5
	London	10
From Lincolne to London		99
	Sleeford	14
	Bourne 7	13
	West-Deeping	5
To	Gunworth ferrie	5
	Stilton	4
	London, as before	58

To	Stony-Stratford	50
	Brick-hill	7
	Dunstable 10	7
	S. Albones	10
	Barnet	10
	London	10
From Coventry to Lond.		74
	Daventry	14
To	Towcester 11	10
	Stonystratford	6
	London, as before	44
From Lancaster to Lond.		180
	Preston	20
	Wigan 12	14
	Warrington	12
To	Newcastle	20
	Liechfield	20
	Coventry	20
	London, as before	74
From Ludlow to London		100
	Tenbury	5
	Worcester 13	10
	Evisham	12
To	Chippingnorton	14
	Islip	12
	Wickham	20
	London, as before	27
From Brissell to London		97
	Maxfield	10
	Chipnam	10
	Marleborough	15
	Hungerford	8
To	Newbury	7
	Reading 14	15
	Maydenhead	10
	Colebrook	7
	London	15
From Rye to London		51
	Plimwell	15
	Tunbridge 15	12
To	Cheap Stowe	7
	London	17

	Llanbury	10
	Brecnock	16
	Hay	10
	Hereford 17	14
	Rosse	11
To	Glocester	12
	Cirencester	15
	Farrington	10
	Abbington	10
	Dorcester	5
	Henley	12
	Maidenhead	7
	London, as before	22
From Southampton to Lond		64
	Twyford	8
	Ailesford	8
	Alton	7
	Farnham 18	7
	Bagshott	10
To	Staines	8
	London	15
From Dover to London		55
	Canterbury	12
	Sittingborn	12
	Rochester 19	8
To	Gravesend	5
	Datford	6
	London	12
From Chichester to Lond		50
	Midhurst	7
To	Chiddingfield	10
	Gilford 20	8
	London	25
From Oxford to Coventry		44
	Woodstock	6
	Banbury	14
To	Southam 21	10
	Coventry	14

Fro	
To	
From	
To	
From	
To	
From	
To	
From	
To	
From	
To	

Sadbury 24 Bristoll

From Barwick to York

To Belford, Anwick, Morpit, Newcastle, Durham, Darrington, Northallarton, Topcliffe, York — 25

From York to Cambridge

To Huntington, Cambridge

From York to Oxford.

To Doncaster, Mansfielt, Nottingham, Monsorill, Leceſter, Welford, Weedon, Banburie, Oxford — 26

From York to Shrewsburie.

To Wetherby, Oteley, Bradford, Hallifax, Blackſtone edge, Rochdale, Manchester, Northwich, Beeſton wood, Whitchurch, Pryce, Shrewsburie — 27

From York to Nottingham

To Doncaster, Mansfield, Nottingham — 28

To Grocener, Kendall, Burton, Lancaſter — 32

From Shrewsbury to Coventry

To Watlingſtreet, Shelfnall, Benigall, Wolverhampton, Bremicham, Meriden, Coventry — 33

From Caermarthen to Worceſt

To Laundewery, Belth, Preſton, Worceſter — 34

From Briſtoll to Shrewsburie

To Auſt ferrie, Monmouth, Hereford, Lempſter, Ludlow, Shrewsbury — 35

From Exceter to Briſtol

To Colhampton, Wellington, Taunton, Bridgwater, Glaſenbury, Welles, Briſtoll — 36

From Exceter to Barſtable

To Kirton, Copſtonſtone, Colridge, High-hickington, Barſtable — 37

Barwick Lo: No: 25: 3.

Bedford Lo: Dunſtable No: 10.

Bath Lo: Chipnam No: 14

10			
16			
10			
14			
11			
12			
15			
10			
10			
5			
12			
7			
22			
64			
8			
8			
7			
7			
10			
8			
15			
5			
12			
2			
8			
5			
5			
2			
10			
7			
0			
3			
25			
4			
5			
4			
0			
4			
12	12		
10	10		
108	108		
12	12		
12	12		
12	12		
12	12		
14	14		
10	10		
7	7		
17	17		
114	114		
12	12		
118	118		
27	27		
20	20		
12	12		
11	11		
5	5		
12	12		
14	14		
10	10		
17	17		
103	103		
7	7		
13	13		
6	6		
6	6		
6	6		
6	6		
8	8		
16	16		
9	9		
19	19		
4	4		
12	12		
59	59		
27	27		
20	20		
12	12		
1	1		

8	Chester Lo:	144	
14	No: 30 11		
7	Carlile Lo:	253	
8	Keswick L	17	
44	No: 32 12		
7	Darby Lo:	130	
5	Leachfeurcwd	14	
3	No: 10		
5	Dorchester	108	
10	Kinaston	13	
10	Shaftsbury	7	
4	No: 16		
72	Duram Lo:	198	
20	No: 25 3		
14	Elye Lo:	56	
12	Cambridge L:	12	
12	Glocester Lo	82	
26	No: 17		
70	Gilford Lo:	25	
8	No: 18		
10	Hartford Lo:	18	
12	Waltham	8	
12	London	10	
8	Huntington Lo	49	
20	No: 3		
60	Hereford Lo:	164	
10	No 17		
8	Hallifax Lo:	130	
5	Wakefill L	15	
7	Doncaster	15	
11	No: 3.		
4	Hull. Lon:	121	
15	Barton	5	
32	Glandford	8	
7	Lincon.	19	
3	No: 7		
8	Ipswich Lo:	55	
8	No: 6.		
6	Kendall L	105	
259	No: 32 12		
	Launſton Lo	170	
	Ludford Caſt:	10	
43	Exceter	22	
13	No: 16		
	New Caſt: Lo	200	
87	No: 25 3		
10	Northampton Lo	54	
	No: 10		

	No: 30 11
Taunton Lo	118
Wells	19
Devices	24
Hungerford	19
No: 14	
Tewkesbury L	76
Chippingnorth	20
No: 13	
Vlverhampton L	98
No: 33 11	
Worceſter L	97
No: 13. 2	
Winchester L	55
Aldford	3
Alton	7
Farnham	7
Bagshot	10
Staines	3
London	15
Warwicke L	73
Kineton	7
Bambury	8
Buckingham	13
Dunſtable	17
London	28

BARKE. Shire.

with some containing Townes.

	Windsore.	Maydenhead.	Ockingham.	Sunning.	Reading.	Newbery.	East Illey.	Abbington.	Wantage	Farringdon	Hungerforde	Lamborne	Wallingforde	Shriuenham.	Cumbnor.	Wickham.	South Morton.	Aldermerston.	Winterborne.	Bluberry.	Bernetham.	Ramsbery. Wilt.	Staues. Mid.	Colebrooke. Buck.	Henlie. Oxf.	Lechelade. Glo.
Oxforde N.W.	26	23	24	20	20	20	13	5	10	12	21	15	10	16	3	18	10	20	17	10	18	21	32	30	17	16
Lechelade. Glo. W.	40	36	34	29	29	20	16	14	11	5	16	10	21	5	13	16	18	25	18	18	23	13	45	43	28	63
Henly. Oxf. W.	11	7	8	3	5	17	13	15	18	24	23	21	8	26	18	19	10	12	16	11	10	26	16	15	31	
Colebrooke. Bu. N. E.	4	7	12	14	15	30	28	29	33	38	37	36	23	40	32	33	24	23	30	26	23	40	3	22		
Staues. Midd. S.E.	5	9	12	15	16	30	28	30	33	40	37	36	24	40	34	33	26	23	30	27	23	45	17			
Ramsbury. Wi. S.W.	36	33	29	26	22	11	13	17	11	11	4	6	20	8	18	7	18	18	10	16	17	59				
Berneham S.W.	19	17	12	10	8	7	7	14	13	10	12	14	10	10	18	10	9	2	7	8	40					
Bluberye. W.	22	18	16	12	11	11	3	6	7	13	12	11	4	15	10	10	2	10	8	46						
Winterborne S.W.	26	23	18	16	14	3	5	12	8	13	7	8	12	13	16	4	9	7	42							
Aldermerston S.W.	28	17	12	10	8	7	9	16	15	20	12	15	12	20	20	10	10	50								
South Morton. W.	21	17	16	11	11	12	5	6	8	14	16	12	2	16	10	12	46									
Wickham. S.W.	29	26	22	19	17	5	7	14	9	12	2	6	14	11	17	49										
Cumbnor. N.W.	30	26	25	12	12	19	12	4	9	9	10	13	11	13	52											
Shriuenham. W.	36	33	30	27	25	15	13	13	8	4	10	5	18	62												
Wallingforde S.W.	19	15	15	10	10	14	7	7	11	16	18	15	44													
Lamborne. W.	32	29	25	22	20	10	8	12	5	7	6	52														
Hungerforde S.W.	33	30	25	23	21	7	11	17	10	13	57															
Farringdon W.	35	31	30	25	24	16	12	16	6	57																
Wantage. W.	29	25	23	19	18	12	6	7	52																	
Abbingdon N.W.	26	22	22	17	17	16	8	47																		
East Illey. W.	24	20	17	14	13	8	46																			
Newbery. S.W.	26	24	18	16	14	35																				
Reading. S.W.	12	9	5	14	34																					
Sunning. S.W.	10	7	4	29																						
Ockingham S.W.	9	7	18																							
Maydenhead N.W.	4	24																								

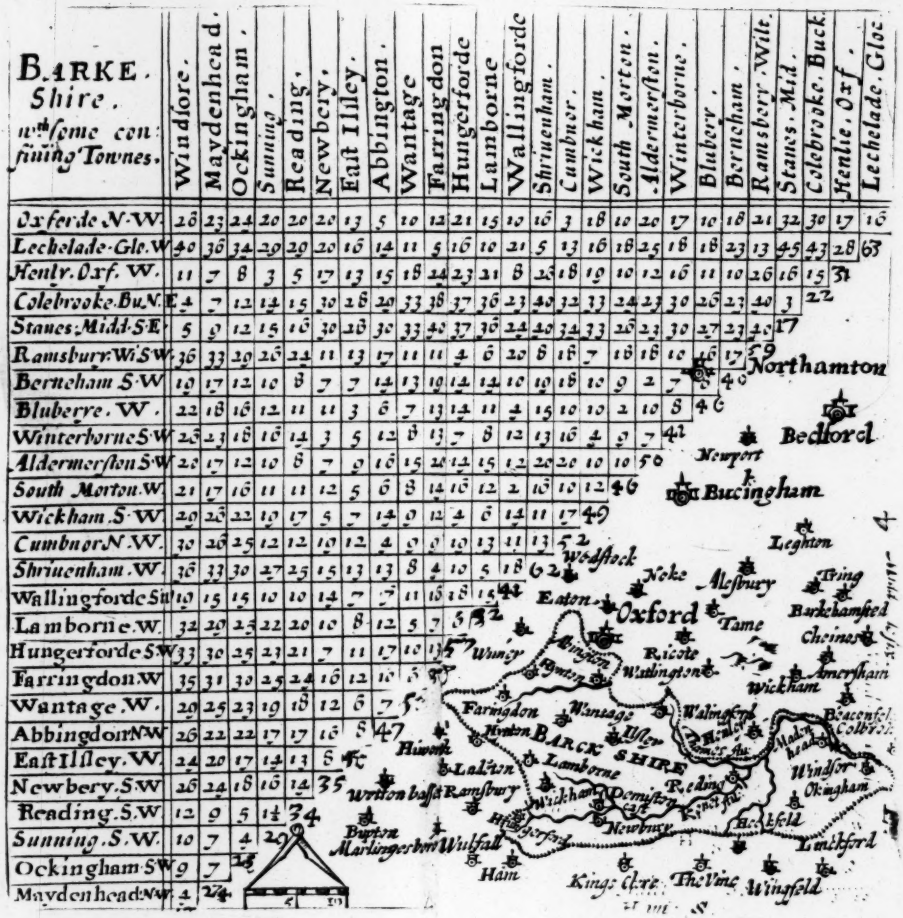

BEDFORD SHIRE

	Bedford.	Ampthill.	Tuddington.	Dunstable	Leighton	Luton.	Shefford.	Biggleswort	Potton.	Wooborne.	Blythoe.	Strenghton.	Chellington.	Oldwarden.	Stewrton.	Knotting.	Oulney Northt	Newport Buck	Kymbalton Hunt	St Neots Hunt.	Baldocke Herts	Hitching Hert	Hokkborne.	Ashwe.	Barford.	Hertsone.
Lemsforde N:E	5	8	12	15	16	14	6	5	4	12	6	6	8	4	7	7	12	13	7	4	11	12	7	17	14	8
Mersteue. S.	4	4	6	10	8	10	6	8	10	5	7	11	8	6	7	10	7	6	13	11	12	10	11	12	7	48
Berforde N:E	4	7	11	15	15	14	5	6	5	11	5	6	7	4	6	7	10	12	8	5	11	11	7	16	30	
Mergate. S.	15	11	7	3	8	3	12	14	16	10	19	26	19	13	16	21	19	16	24	20	10	7	22	42		
Melchborne N.	7	12	16	20	19	20	12	11	11	15	4	3	5	11	7	2	9	12	4	6	18	18	27			
Hitching Herts	11	8	7	7	11	4	6	8	10	9	15	17	15	8	13	17	16	15	19	15	4	36				
Baldocke Herts	12	9	10	11	14	7	6	6	8	12	15	16	16	8	14	17	18	17	19	13	35					
S. Neots Hunt. N.	7	11	15	19	19	17	9	7	5	15	7	4	9	7	9	7	13	15	5	40						
Kymbalton Hun. N	10	14	19	22	21	21	13	12	11	17	7	2	8	11	10	5	12	15	42							
Newport Buck. S.W.	8	8	10	14	9	17	12	14	15	7	9	13	7	12	6	11	4	40								
Oulney North. W.	7	9	12	15	14	15	15	14	14	9	6	11	4	11	4	7	42									
Knotting. N	7	11	15	19	18	19	12	12	11	14	3	4	4	10	6	30										
Steuenton N.W.	3	6	11	14	14	17	9	9	10	8	3	8	3	7	49											
Oldenwarden S.E	4	5	9	12	13	11	2	3	5	9	7	9	9	43												
Chellington N.W	5	9	13	16	14	16	11	11	11	11	2	7	39													
Stoughton N	7	12	16	20	19	19	11	10	9	13	5	33														
Blythoe. N.W.	4	9	13	16	15	16	9	9	9	11	32															
Wooborne S.W	8	5	4	6	4	8	8	11	13	34																
Potton. E.	7	9	13	15	9	13	5	3	36																	
Biggleswort E	6	7	10	13	17	11	13	33																		
Shefford S.E	6	4	8	10	14	10	33																			
Luton S.E.	12	7	7	4	8	28																				
Leighton S.W	12	8	5	5	33																					
Dunstable S	13	8	4	28																						
Tuddington S	9	5	31																							
Ampthill. S.	5	34																								



Buckingham Shire.	Buckingham.	Newport.	Stony Stratford	Winslowe.	Iuingoe.	Aylesbury.	Agmondsham	Beaconsfield.	Wickham.	Colbrooke.	Brickhill.	Fenr Stratford	Risbore. Princ.	Whadden.	Barkley. Nor.	Lame Oxf.	Mardenhead.	Windesore. Bar.	Vxbridge. Mid.	Barkhamsted.	Iring. Hert.	Layton. Bedf.	Oulney.	Henly. Bark.	Stanes. Mid.	Reading. Bark.
Woobourn. Bed	13	7	9	8	7	11	16	20	20	27	3	1	15	7	17	16	25	27	25	12	10	4	10	25	30	30
Reading. Bark. S	28	33	31	25	22	19	15	13	11	16	49	18	15	28	30	16	9	12	9	20	20	25	37	4	16	34
Stanes. Mid. S E	35	36	36	30	23	24	15	10	14	6	31	30	20	33	39	25	9	5	6	18	21	27	40	16		
Henly. Bark. S	25	29	28	22	18	16	11	10	7	15	26	25	10	25	27	12	7	11	16	17	26	21	33	3		
Oulney. N E	12	5	7	12	17	18	26	30	28	37	9	9	23	9	15	22	34	37	35	22	19	14	35	2		
Layton. Bed. E	12	10	10	7	4	7	13	16	15	24	4	5	11	7	17	13	21	24	21	8	6	5	1			
Iring. Hertf. S E	15	15	15	10	3	6	7	11	10	18	10	10	7	12	20	10	15	18	16	5	2					
Barkhasted Ha: S E	19	18	19	14	4	9	5	8	9	13	13	13	7	15	24	13	13	16	13	24						
Vxbridge Mid. S E	31	31	31	26	18	20	10	7	12	4	26	27	16	29	35	21	8	6	14							
Windsor. Bar. S E	31	32	32	27	20	20	11	7	10	4	28	29	16	30	35	20	5	25								
Mardenhead Ba. S E	27	29	28	23	17	17	8	5	6	7	25	26	12	28	30	16	27									
Lame Oxf. S.	12	17	16	10	12	5	12	14	10	22	15	15	7	13	15	35										
Barkley Nor. W.	5	12	9	10	19	16	25	28	25	36	15	14	19	10	50											
Whadden N. E.	6	5	4	3	11	9	18	22	19	30	5	3	14	35												
Risbere. Princ S E	16	18	17	12	9	5	6	9	6	17	13	13	31													
Fenr Stratford N E	9	5	6	6	8	9	13	21	19	28	1	47														
Brickhill. E.	10	6	7	6	8	9	17	21	19	28	37															
Colbrooke. S E	32	33	33	28	20	21	10	8	12	21																
Wickham. S E	21	23	23	17	12	10	4	5	26																	
Beaconsfeild S E	23	25	25	20	13	14	4	23																		
Agmondsham E	21	22	22	16	9	10	22																			
Aylesbury. S E	11	13	12	6	6	24																				
Iuingoe. S E	15	13	14	9	29																					
Winslowe. S E	5	8	6	41																						
Stony Stratford N E	5	4	43																							
Newport N E	9	4	2																							



Cambridge shire. Wᵗʰ some confining Townes.	Cambridge.	Elye.	Lynton.	Reche.	Littleport.	Wisbiche.	Soham.	Long Stanton.	Caxton.	Barrington.	Castle Comps.	Crowland. Linc.	Peterborow. Linc.	Yaxley. Hunt.	Huntingdon.	St Ives. Hunt.	St Neots. Hunt.	Potton. Bedf.	Biggleswork. Bed.	Royston. Herf.	Hauerell. Suff.	New Market. Suf.	Childersley.	Thetforde.	Gamlingay	Sutton.
Myldnall Suf N E	15	8	15	8	7	15	5	16	21	19	19	25	28	24	20	18	25	26	27	23	14	7	18	9	25	13
Sutton N N W	8	6	14	13	8	16	8	5	10	12	17	17	13	12	8	6	13	14	17	16	18	12	8	5	14	59
Gamblingay S E	11	18	16	17	21	29	20	9	3	7	19	25	20	17	8	9	4	2	4	9	21	20	7	17	39	
Thetforde N E	8	2	12	4	5	15	4	8	13	14	19	17	16	14	10	17	18	20	17	15	8	10	37			
Childersley W	5	12	11	10	15	23	13	3	4	5	15	23	18	10	7	5	8	7	9	9	16	14	43			
Newmarket Su N E	10	8	8	5	10	20	5	12	17	15	9	26	23	23	18	15	21	20	22	17	8	46				
Hauerell Suf S E	12	16	6	11	18	28	13	16	19	19	2	33	31	30	22	19	23	21	22	15	38					
Royston Herf S	9	18	10	15	22	31	19	11	9	5	13	30	26	24	14	13	12	8	9	32						
Biggleswade Bedf S W	14	21	17	19	24	32	23	12	7	9	23	28	23	20	11	12	7	1	34							
Potton Bedf S W	11	19	16	17	22	30	23	10	5	7	19	25	20	18	9	10	5	32								
St Neots Hunt S	13	18	18	18	20	27	20	9	5	10	21	22	17	14	6	7	43									
St Ives Hunt N W	3	11	15	11	13	20	14	4	6	9	18	17	13	11	3	47										
Huntingdon N W	11	14	17	14	16	22	16	6	6	10	25	17	12	10	42											
Yaxley Hunt N W	19	17	26	19	17	18	23	14	15	20	28	8	3													
Peterborow Lin N	20	17	27	23	17	16	20	16	18	22	30	6	66													
Crowland Linc N W	24	19	30	23	18	14	22	20	23	26	33	7														
Castle Comps S E	10	15	4	10	18	28	13	15	18	12	35															
Barrington S W	5	14	8	11	18	27	15	7	6	4																
Caxton S W	8	15	14	14	18	26	17	8	30																	
Long Stanton N W	5	10	12	8	13	20	11	57																		
Soham N E	10	3	13	4	5	13	5	0																		
Wisbiche N	23	13	27	17	10	40																				
Littleport N	13	4	17	8	5	7																				
Reche N E	7	5	9	4	6																					
Lynton S E	7	14	3																							
Elye N E	10	5	2																							

Cheshire.

	Chester.	Northwich.	Altringham.	Stopford.	Macklesfeild.	Congerton.	Nantwich.	Malpas.	Beeston Caſt	Torporley.	Knotesforth.	Wimslow.	Taxall.	Matleigh.	Budworth.	Grepenall.	Barrow.	Eaſtham.	Budſton.	Warrington Lan	Helte Denbigh	Church Laughts	Barthomley	Marburie.	Soudbatch.	Frodsham
Teruin N E	4	9	17	23	20	17	10	9	5	3	14	18	25	26	11	12	14	10	17	13	8	17	14	11	12	7
Frodsham N E	9	8	13	19	20	18	15	16	11	9	11	16	23	24	7	7	6	7	13	7	14	19	18	17	15	132
Soudbatch E	16	8	14	16	10	5	6	14	10	9	12	11	16	21	10	14	13	21	27	16	18	5	5	11	125	
Marburie S E	12	15	23	27	21	15	5	4	6	8	19	22	27	32	17	23	12	20	28	22	8	13	10	168		
Barthomley S E	18	13	19	25	13	7	5	13	11	12	23	16	19	25	14	18	16	24	32	20	19	4	167			
Church laughts E	21	13	17	17	10	4	9	16	14	14	13	11	16	21	14	18	18	26	33	20	20	25				
Helte Denbigh S	6	16	26	32	26	24	12	5	7	8	21	25	32	36	18	20	9	14	22	21	145					
Warrington La E	16	8	8	14	17	17	18	22	16	14	8	12	20	22	6	2	12	14	26	152						
Budston N W	15	22	29	35	35	32	27	25	22	20	28	31	38	43	23	22	16	7	167							
Eastham N W	8	15	21	27	28	24	20	18	14	13	19	22	27	34	15	15	8	167								
Barrow N E	4	9	17	23	21	17	11	11	6	4	14	19	26	29	10	12	148									
Grepenall N E	16	6	7	13	15	15	16	20	15	13	7	10	18	19	4	145										
Budworth N E	15	2	7	12	13	12	13	18	12	10	8	9	16	19	147											
Matleigh N E	32	20	12	6	12	18	27	25	29	28	35	31	27	33												
Taxall N E	10	17	12	7	5	12	21	29	25	28	32	28	134													
Wimslow N E	23	9	5	5	6	9	17	29	19	17	5	12														
Knotesforth N E	18	5	5	8	9	9	14	20	15	12	145															
Torporley E	7	8	17	22	19	14	7	8	3	148																
Beeston Caſt S E	8	10	19	23	20	15	6	6	143																	
Malpas S E	10	16	25	29	24	18	8	137																		
Nantwich S E	13	11	19	22	16	10	134																			
Congerton E	22	10	13	13	6	135																				
Macklesfeild N E	25	12	10	8	135																					
Stopford N E	27	14	6	141																						
Altringham N E	22	9	146																							
Northwich N E	14	142																								

Cornewall.	Launceston.	Saltashe.	Stratton.	Boscastle.	Liskeard.	Westlow.	Bodmyn.	Lostithiell.	Camelford.	Padstowe.	St Cullombe.	Tregney.	Pervn.	Helston.	St Ithes.	Market Iew	The Mount.	Penlance.	Truro.	Fove.	St Burien.	Iacobstowe.	Lands-end.	Lanteglos.	Moulhole.	Millbrook.
Grompont S.	230	28	36	25	19	18	13	11	21	15	8	3	12	19	22	23	25	27	7	11	31	30	35	14	27	28
Milbrookes. S.	18	3	30	26	11	16	18	18	22	28	28	29	38	45	50	51	52	55	15	17	58	25	26	15	55	185
Moulhole. W	55	55	60	48	46	44	40	38	46	37	32	28	17	10	8	4	3	2	21	37	4	54	8	30	292	
Lanteglos. SW	22	15	30	22	8	4	10	7	18	18	15	14	24	30	37	36	37	39	20	3	44	24	48	295		
Lands-end. W.	64	66	68	56	54	53	48	46	56	45	39	35	27	20	14	12	12	10	28	46	5	63	250			
Iacobstowe. N.	7	22	7	6	18	24	17	20	8	17	23	32	40	48	50	50	50	52	14	26	55	185				
St Burien. W.	58	58	65	52	48	48	44	43	48	41	35	30	22	26	30	8	8	6	24	42	247					
Foye. S. W.	24	17	33	22	10	7	10	7	18	17	12	13	22	29	34	38	38	40	28	202						
Truro. S. W.	35	34	40	30	27	24	20	17	26	19	12	6	6	13	16	17	17	19	217							
Penlance. W	55	54	57	46	44	42	38	37	44	35	30	25	26	30	35	2	3	27								
The Mount. W	53	50	57	45	44	40	38	34	42	34	28	23	34	38	4	4	23									
Market Iew	52	50	55	45	41	40	37	34	41	33	27	22	33	37	4	237										
St Ithes. W.	50	50	56	43	40	40	35	31	40	31	25	22	34	40	275											
Helston S. W	48	43	52	41	36	34	32	30	38	30	24	17	7	234												
Pervn. S. W	40	38	46	30	29	28	24	23	32	24	17	10	221													
Tregney S. W	31	28	36	27	20	9	16	13	24	17	12	212														
St Cullombe. W	24	26	27	19	16	18	10	9	14	7	203															
Padstowe. W	19	26	24	12	16	20	9	11	10	202																
Camelford. W	10	20	14	5	12	18	9	12	190																	
Lostithiell. SW	19	18	26	18	8	10	4	192																		
Bodmyn. S. W	16	18	23	14	7	11	192																			
Westlow. S. W	20	11	28	23	6	207																				
Liskerde. S. W	14	10	23	16	200																					
Boscastle. N. W	11	24	10	193																						
Stratton. N.	12	27	177																							
Saltashe. S.	16	183																								

Cuberland.	Carlyle.	Brampton.	Bewe Castle.	Stapleton.	Therlewall Cast.	Rose Castle.	Castle Carroke.	Scalby Caſtle.	Arruth.	Boulneſſe.	Kirkbye.	Wulſtye Cast.	Ierbye.	Cockermouth.	Werkington	Egremonde.	Pauenglaile.	Keſwicke.	Peureth.	Grayſtocke Ca.	Armathwate Ca.	Eskedale.	Millum Caſtle	Huthwate.	Glaſenby.	Euerdale.
Brakethwate S.	21	27	29	31	35	16	26	25	26	20	17	14	9	4	8	9	14	5	19	15	23	12	22	5	29	5
Euerdale. S. W.	26	33	40	36	40	22	31	30	31	22	20	17	14	7	6	4	11	10	25	20	28	11	20	9	28	225
Glaſenbye. S. E.	12	12	19	16	15	10	9	13	17	21	20	23	17	23	28	32	33	18	5	7	5	27	37	21	222	
Huthwate. S. W.	17	29	30	26	31	13	23	22	22	15	12	10	5	3	8	12	18	6	17	13	20	16	27	233		
Millu Caſtle. S.	14	47	55	51	53	36	45	46	46	43	39	37	41	26	26	19	9	23	32	31	40	11	240			
Eskedale. S.	30	36	43	40	43	25	34	35	36	31	28	26	20	15	16	11	6	12	22	21	29	240				
Armathwait Ca. S. E.	8	7	15	12	13	7	5	9	12	17	16	20	15	22	27	32	33	18	8	9	225					
Grayſtock Ca. S. E.	12	15	23	19	21	7	13	15	18	18	16	18	11	16	21	29	26	11	4	224						
Peureth. S. E.	14	16	23	20	20	10	13	16	20	21	19	22	14	19	25	27	28	13	22							
Kelwick. S. W.	16	29	31	27	31	13	23	22	23	20	16	16	9	7	12	14	16	234								
Rauegla. S. W.	35	41	49	45	48	29	39	39	40	38	31	28	23	17	17	10	218									
Egremode. S. W.	30	37	43	40	45	26	36	34	34	27	25	20	18	11	8	227										
Werkingto. S. W.	24	30	36	33	39	20	30	27	27	20	18	12	12	5	232											
Cockermouth. S. W.	19	26	32	28	33	15	25	23	23	17	14	11	7	227												
Ierbye. S. W.	22	28	25	21	26	8	18	16	17	11	8	8	223													
Wulſtye. Ca. S. W.	14	21	26	22	29	13	22	18	17	8	5	240														
Kirkebye. W.	10	16	21	17	23	10	17	13	12	4	241															
Boulneſſe. W.	10	16	20	16	23	12	17	13	10	24																
Artruth. N.	7	7	9	6	14	12	10	4	243																	
Scallby Ca. N.	4	4	9	5	12	9	6	240																		
Caſtle Carke. N. E.	8	3	10	7	8	10	235																			
Roſe Caſtle. S.	5	11	18	12	18	223																				
Therlewall Ca. N. E.	15	8	8	8	242																					
Stapleton. N. E.	9	5	4	236																						
Bewe Caſtle. N. E.	13	8	240																							
Brampton. N. E.	7	233																								

Darbyshire	Derby.	Ashbourne.	Wirkesworth.	Alfreton.	Chesterfeild.	Tyddeswall.	Castle in Peake.	Chapell in Frith.	Buxton.	Bancke-well.	Hereston Cast.	Chatteswerth.	Hartley Hall.	Chaber in ye Fo:	Norbury.	Newton Soney	Croxall.	Cubley.	Harrington.	Clown-Church.	Eckington.	Darley.	Swarston.	Somershall.	Codnor Castle	Boulsouer Cast:
Edall N.W.	26	20	19	20	15	6	3	5	8	104	11	13	5	22	30	35	29	14	18	15	14	30	26	23	18	
Boulsouer Ca: N:	16	17	12	7	4	16	17	21	19	12	13	10	12	18	20	22	28	21	17	3	5	10	19	29	9	117
Codnor Ca: N: E	8	12	7	3	10	18	20	22	20	114	12	11	20	14	13	20	14	15	12	13	10	10	16	132		
Somershall S: W	10	6	11	16	21	19	23	22	18	102	17	14	21	4	8	10	2	12	25	25	15	11	120			
Swarston S: E	4	12	12	13	10	24	27	28	25	117	20	17	26	12	5	10	10	18	22	23	17	111				
Darley N: W:	13	9	5	7	7	8	11	13	11	84	3	2	10	12	17	23	13	7	12	11	93					
Eckington N:	20	20	15	11	5	14	18	18	18	117	10	12	16	22	25	32	23	17	3	113						
Clown Church N	19	20	15	10	6	17	17	21	20	115	12	14	18	23	25	31	24	19	122							
Harrington N.W	15	7	8	13	13	8	11	10	7	84	5	5	9	8	17	21	11	120								
Cubley. W.	9	4	9	14	19	18	22	21	18	134	16	13	21	3	7	11	111									
Croxall. S: W:	12	13	18	21	28	29	32	32	26	211	26	23	30	13	7	126										
Newto Soney S: W	6	10	12	15	21	24	27	27	23	165	25	17	26	10	111											
Norbury. W.	10	4	8	14	18	16	19	18	15	132	14	11	17	117												
Chaber in ye Fo: N:	22	16	15	17	14	2	3	3	4	96	8	9	170													
Hartley Hall N: W	14	8	6	9	8	7	10	12	9	83	3	119														
Chatteswerth N:	18	11	8	9	6	6	8	11	9	86	120															
Horeston Ca: N: E	4	9	6	6	12	19	21	23	20	120	6															
Bancke well N:	16	10	8	11	9	5	8	9	7	83																
Buxton N: W:	22	14	14	18	16	4	6	3	130																	
Chapell in Firth N:	24	17	17	20	17	5	5	132																		
Castle in Peake N: W	24	17	16	18	13	4	130																			
Tyddeswall N: W	21	14	13	16	12	127																				
Chesterfeild N:	16	15	10	7	117																					
Alfreton N:	9	11	6	105																						
Wirkesworth N: W	8	5	82																							
Ashbourne N: W	8	111																								

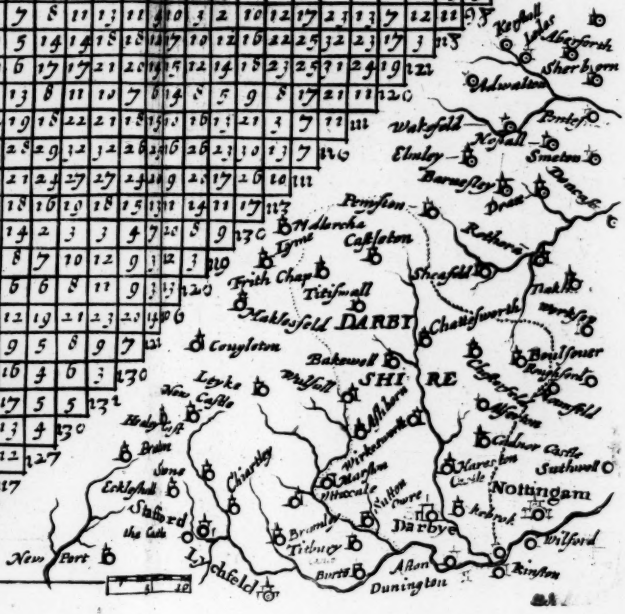

Deuonshire.	Exceter.	Dartmouth.	Kings-bridge	Plymouth.	Tauestoke.	Holdesworthy.	Bydiforde.	Barstable.	Moulton.	Bampton.	Collumpton.	Chegford.	Ockington.	Hatherley.	Clydley.	Newtō Bushell	Alhburton.	Totnes.	Tyuerton.	Bradninge.	Autre.	Hunyton.	Ilfarcombe.	Culliton.	Torrington.	Chumley.
AxminsterN	20	40	43	50	49	46	42	38	30	20	43	31	33	36	24	28	33	36	18	13	11	7	42	5	39	30
ChimleyNW	16	35	35	33	23	17	12	10	8	16	15	10	8	20	23	29	29	13	16	21	24	17	28	9	150	
TorringtōNW	24	40	40	34	23	10	5	8	11	25	20	14	8	27	30	29	33	21	23	30	32	14	36	159		
Culliton. E.	16	34	39	45	40	43	40	35	29	12	20	31	34	20	23	30	33	17	12	7	5	40	128			
IlfarcōbeNW	32	53	53	47	36	23	10	7	13	30	31	26	20	38	40	40	46	25	30	37	36	155				
HunytonNE	12	33	38	44	39	40	35	32	24	18	29	28	30	19	24	27	30	12	8	5	129					
Autre. E.	9	29	34	39	34	39	34	30	24	18	20	22	27	13	18	23	26	12	7	13						
BradningeNE	7	30	35	38	30	30	27	23	16	13	19	20	21	16	20	23	27	6	140							
Tyuerton N	11	35	38	40	31	39	23	19	12	6	9	20	20	20	20	24	26	30	17							
Totnes. S.	20	8	8	17	18	31	38	40	35	36	29	15	20	26	12	9	6	140								
AlhburtōSW	16	13	13	17	16	30	33	33	30	31	26	9	16	21	8	6										
NewtōBushelS	13	13	15	22	20	30	34	34	29	29	21	11	18	24	4											
Chidley. S.	8	16	20	25	21	29	31	30	26	27	17	10	16	20	147											
HatherleyNW	19	34	21	26	16	10	12	14	15	23	23	12	6													
OckingtōW	16	28	26	22	13	13	17	19	18	24	22	7														
ChegfordSW	12	21	21	20	14	20	24	24	21	21	30															
CollōbtonNE	9	33	37	40	34	33	27	23	16	9	7															
Bampton N.	18	40	43	45	36	30	23	17	10	7																
MoultonNW	19	41	42	40	30	20	13	8	14																	
BarstableNW	25	45	48	40	30	18	7	154																		
Bydiforde NW	27	43	44	37	27	12	164																			
HdesworthyNW	29	39	36	27	17	274																				
TauestokeSW	25	25	20	10	128																					
PlymouthSW	32	22	15	279																						
Kings-bridgSW	28	8	167																							
DartmouthS	24	160																								



Dorsetshire	Dorchester	Cerne	Waymouth	Lyme	Birdport	Framton	Euershot	Ryme	Sherborne	Sturmaster	Gillingham	Shaftesbury	Winborne	Cramborne	Poole	Warham	Blandforde	Milton	Beere	Beminster	Marshwood	Churchstoke	Yetminster	Puddle-towne	Abbotsbery	Haselbere
Portstoke. W.	9	8	12	9	3	6	5	7	12	11	22	22	25	23	25	20	19	14	17	3	6	16	8	12	6	13
Haselbere N.	10	7	14	23	17	10	10	9	6	11	9	14	17	16	13	7	4	8	25	19	23	8	7	15	10	
Abbotsbery S.	6	9	6	13	7	5	10	12	16	15	25	24	30	23	18	20	14	15	10	11	16	22	11	115		
Puddle-towne N.	4	6	9	22	15	7	11	12	13	17	16	19	19	17	9	9	4	4	13	19	24	12	10	2		
Yetminster N.	10	6	16	16	11	8	3	1	5	13	10	22	25	23	20	15	11	15	7	12	17	117				
Churchstoke W.	19	17	21	6	9	16	13	13	18	28	30	34	37	35	32	26	22	27	8	5	127					
Marshwood. W.	14	13	16	4	4	11	9	10	10	20	26	30	34	30	26	25	19	22	5	12						
Beminster N.	12	10	15	8	4	8	5	6	12	11	22	27	30	27	23	20	16	18	117							
Beere N. E.	9	10	11	25	19	11	14	15	14	16	13	9	15	9	5	3	4	23								
Milton N. E.	8	7	12	23	17	9	11	11	10	13	12	11	15	9	8	5	103									
Bladforde N. E.	13	11	17	28	22	15	16	15	12	11	8	8	10	10	9	9										
Warham. E.	12	13	13	29	23	15	19	19	16	20	17	8	15	6	8											
Poole. E.	17	18	20	34	28	20	23	23	22	30	27	4	12	30												
Cramborne N. E.	23	22	26	38	34	24	26	25	22	14	11	7	82													
Winborne N. E.	18	17	20	34	28	20	23	22	20	17	14	90														
Shaftesbury N. E.	19	15	24	31	25	19	17	16	12	6	4	91														
Gillingham N.	20	16	25	30	24	19	17	16	10	7	92															
Sturmister N.	13	9	18	25	19	13	12	11	7	91																
Sherborne N.	13	8	18	20	13	11	7	5	120																	
Ryme N. W.	10	6	15	14	9	8	2	117																		
Euershot N.	9	6	13	13	8	6	112																			
Framton N.	4	4	8	14	8	114																				
Birdport W.	11	10	8	14	120																					
Lyme. W.	17	17	18	124																						
Waymouth S.	6	10	113																							
Cerne N.	5	103																								

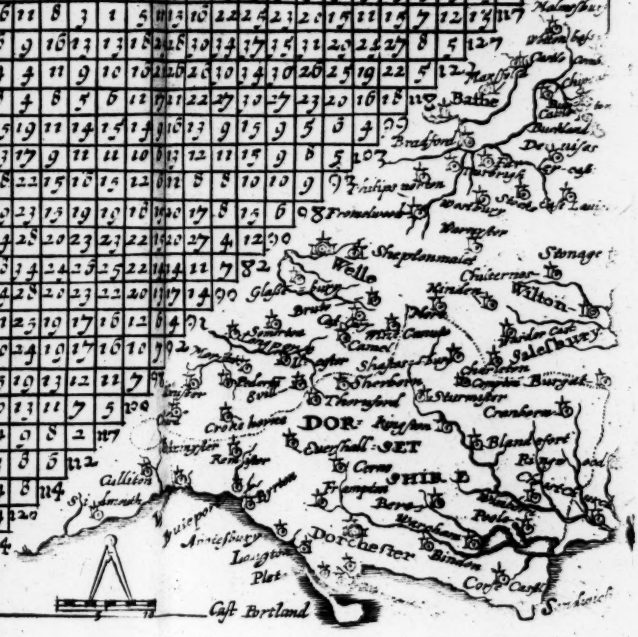

Bishoprick of Durham	Durham.	Brandespeth Castle.	Raby Castle.	Barnard Ca.	Bushopshuklad	Persbridge.	Darlingtou	Crostebridge.	Yarum.	Bushopton.	Hardepoole.	Coldhesselton.	Thornley.	Hilton Castle	Lumley Castle	Newcastle.	Rauenswoth. Ca.	Mugliswicke.	Shotler bridge.	Crawcrake.	Wardley.	Shoales.	West Gate.	Rumbald Kirke	Staindop.	Holmeside.
Lathe Kirke S.W	17	13	9	6	12	13	16	17	23	19	15	23	20	29	20	23	27	14	15	20	29	28	8	2	9	16
Holmeside N.W	5	6	14	18	10	17	18	20	21	16	15	10	9	8	4	8	5	8	6	8	8	12	15	16	5	112
Staindop S.W	13	10	1	4	6	4	8	9	14	11	18	18	14	22	18	23	19	16	18	22	23	26	15	7	193	
Rumbald Kirk S.W	16	13	7	4	11	11	14	15	21	17	24	22	19	24	20	23	21	14	16	21	24	28	10	167		
West Gate W.	18	15	15	14	16	19	22	23	28	24	28	22	22	23	19	20	18	9	11	16	22	26	208			
Sheales. N.	14	17	26	30	20	27	26	30	27	24	18	12	15	5	9	7	8	17	15	11	4	218				
Wardley. N.	11	14	22	26	17	24	23	26	25	21	17	10	13	4	6	3	4	4	12	8	216					
Crawcracke N.W	13	14	21	24	18	24	25	27	28	24	22	16	16	11	9	5	5	8	6	211						
Shotler bridge N.W	11	11	17	19	14	21	22	24	26	22	22	16	16	13	10	10	8	2	209							
Mugliswicke N.W	12	12	16	18	14	20	22	24	27	24	23	18	17	15	12	12	10	223								
Rauenswoth Ca N	9	11	20	23	15	22	22	25	25	21	18	11	12	6	5	3	213									
Newcastle. N.	12	14	22	25	17	24	25	27	27	23	19	12	14	6	6	214										
Lumley Cast N	6	9	17	21	12	19	19	21	21	16	13	7	8	4	25											
Hilton Cast N.E	9	12	21	25	16	22	22	24	22	19	13	7	10	22												
Thomley. S. E.	4	6	13	18	8	13	12	15	13	9	7	4	20													
Coldhesselton	7	9	17	22	12	18	16	18	16	13	7	200														
Hartlepoole S.E	11	13	18	22	13	16	14	16	11	8	4															
Bushopston S.E	12	11	10	15	8	8	4	6	5	4																
Yarum. S. E.	16	15	14	18	13	11	7	7	2																	
Crostebridge. S.	16	14	9	12	10	5	3	192																		
Dorlington S.	13	11	8	11	8	4	192																			
Persbridge. S.	14	11	4	8	7	190																				
Bushops Aukland S.	7	4	6	10	190																					
Barnard Ca S.W	16	13	6	206																						
Raby Castle S.W	12	9	193																							
Brandespeth Ca S.W	4	201																								

Essex.	London.	Wanstead.	Barking.	Rumforde.	Hauering.	Vnger.	Hatfeild Brod	Thaxsted.	Dunmowe.	Eppingstreete	Brayntree.	Cogshall.	Hallsted.	Maldon.	Ingerstone.	Burkwood.	Billerikay.	Raylie	Chelmesforde	Manetre.	Harwich.	Waltham Ab.	Boxsted.	Walden.	E Tilbery.	Step Bumsted
Colchester NE	40	34	35	30	28	25	23	19	18	18	13	6	9	10	21	26	22	18	17	6	13	33	4	29	28	16
Step Busted NE	36	30	32	28	26	20	15	7	11	22	10	12	9	18	22	25	24	24	17	22	28	25	15	27	30	
E Tilbery. E	18	15	13	11	12	15	20	25	21	17	21	23	26	17	9	8	7	9	14	32	38	19	30	4		
Walden N.	31	27	28	25	23	18	12	5	10	18	13	18	15	23	22	24	24	27	18	29	36	21	23			
Boxsted NE	43	37	37	32	31	27	25	19	19	24	8	9	13	29	28	24	21	19	6	13	34					
Waltha Ab N	11	8	10	9	7	8	10	18	18	5	20	27	26	25	15	12	16	22	17	39	45					
Harwich NE	52	47	45	42	40	37	36	33	30	29	30	25	19	40	33	37	32	28	28	7						
Manetre NE	45	40	40	36	36	32	30	26	25	24	19	13	15	16	28	32	27	23	32							
Chelmesforde NE	24	18	18	14	12	9	10	13	8	11	8	12	13	8	5	9	6	8								
Raylie NE	26	21	21	17	16	15	18	20	17	19	15	15	17	7	8	12	7									
Billerikay NE	19	14	14	10	10	10	14	19	14	14	17	18	22	3	5											
Burntwood NE	15	9	8	5	5	8	12	17	12	16	20	23	26	5												
Ingerstone NE	19	14	14	9	9	12	16	21	16	20	24	27	30													
Maldon NE	30	25	25	20	20	17	21	26	21	25	29	32														
Hallsted NE	34	29	29	25	28	21	25	30	25	29	33															
Cogshall NE	15	29	20	25	24	25	29	34	29	33																
Brayntree NE	28	23	24	20	18	21	25	30	25																	
Eppingstre N	13	8	10	8	6	9	13	18	13																	
Dunmowe NE	26	20	21	17	16	19	23	28																		
Thaxsted NE	29	24	25	22	19	22	26																			
Hatfeild Brd NE	20	16	18	14	11	14																				
Vnger NE	16	10	12	8	6																					
Hauering NE	10	6	6	2																						
Rumforde NE	10	5	4																							
Barking E.	7	3																								
Wansted NE	6																									

Glouc̃ester shire wth some confining Townes.	Gloucester.	Bristowe.	Chelnham.	Winchecombs	Cambden.	Broad Marsten	Stowe.	N^th Leache.	Cicester.	Minchinghato	Marsfeild.	Sodbury.	Wootto Vnder.s	Dursley.	Tewskebury	Thornbury.	Barkeley.	Newnham.	Newent.	Great Deane	Tetbury.	Morton Henerth	Leche lade.	Crecklade. Vilt	Monmouth.	Lidbury Heref
Stroude. S.	6	20	10	14	21	23	18	13	8	2	15	12	8	6	14	12	9	9	13	11	5	21	15	12	18	18
Ledbury Heref. N.	10	32	19	15	21	20	23	23	23	28	26	22	20	9	22	18	12	6	9	23	23	29	28	14	9	5
Moumouth. W.	13	19	21	24	32	33	32	29	25	16	24	18	16	15	10	14	12	10	11	8	21	11	33	29	104	
Crecklade. S. E.	14	22	15	17	22	25	16	10	5	11	17	18	16	15	21	21	19	20	24	23	10	19	10			
Lechelade S E	19	32	15	16	19	22	12	7	7	15	22	23	21	20	21	26	24	23	25	26	14	15	6			
Morton Henmer. N.	18	40	12	8	4	7	4	10	17	21	24	22	28	26	14	32	29	26	27	26	23	84				
Tetburye. S.	12	18	14	18	25	28	20	13	8	4	10	9	6	6	18	12	10	12	18	16	83					
Great Deane W	7	23	13	17	23	25	23	21	18	22	22	18	14	12	12	14	10	4	4	10						
Newent N. W.	7	26	12	15	21	22	22	20	19	25	25	21	16	14	9	17	13	7	96							
Newnham S W	7	20	13	17	24	26	23	19	16	20	20	14	10	8	13	11	7	92								
Barkley S. W.	11	14	17	21	29	31	26	21	16	9	13	8	5	4	18	5	95									
Thornbury S W	16	9	21	25	33	35	30	25	19	12	11	6	6	7	23	96										
Tewkesbury N	7	31	6	7	12	13	14	14	16	19	18	25	20	18	98											
Durrsley S.	11	15	30	20	27	30	23	18	12	5	11	7	24	90												
Wotto Vnder. S	13	13	17	21	29	31	25	20	13	7	9	5	91													
Sodbury. S.	17	9	21	11	33	35	29	24	17	11	5	91														
Marsfeilde. S.	21	11	24	28	35	37	30	24	17	11	7															
Minchinghāt S	9	19	11	15	22	24	18	13	7	7																
Cicester. S. E	12	25	10	13	19	22	13	8	79																	
North Leache E	13	32	3	8	12	16	6	70																		
Stowe. N. E.	16	38	10	7	7	20	73																			
Broad Marsto N E	19	44	14	10	3	76																				
Cambden N E	18	43	12	8	75																					
Winchecombe N E	10	14	4	70																						
Cheltnham N E	6	30	81																							
Bristowe S. W	25	102																								

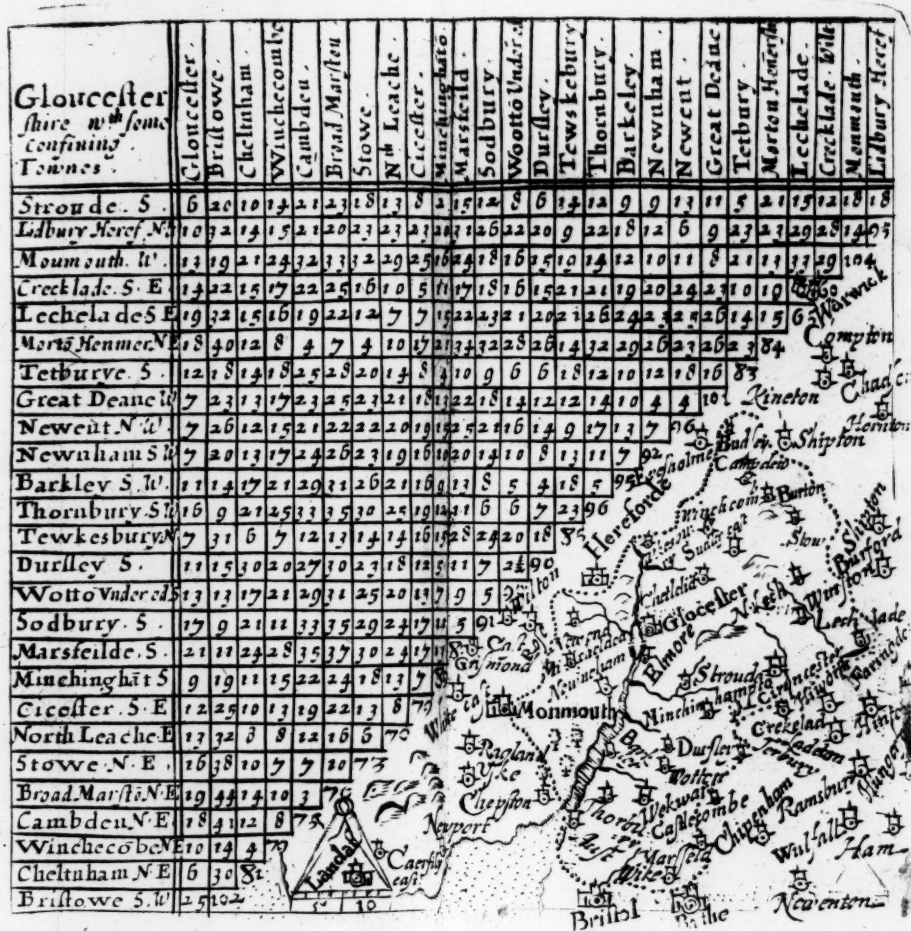

Hamshire	Winchester.	Portesmouth.	Fareham.	Hauant.	Petersfeild.	Alton.	Alresforde.	B. Waltham.	Kingeselere.	Andouer.	Rumley	Ferding bridge	Ringwood.	Christs Church	S. Hampton.	Balingstoke.	Ouerton.	Wickham.	Titchefeild.	Beaulieu.	Lymington.	Odiam.	Michelhouer.	Whit Church.	Stoke-bridge	Hertford bridge
Bramshot N.E.	18	23	20	16	8	6	12	17	20	25	37	38	44	25	13	18	18	22	32	35	10	16	20	24	12	
Hertford brid. N.E.	29	32	29	28	17	9	17	25	25	30	40	39	48	32	8	16	27	30	38	43	5	18	15	27	33	
Stoke-bridge N.	6	23	18	23	29	20	8	13	16	18	17	15	19	25	13	18	12	15	18	17	20	22	9	10	67	10
Whit-church W.	22	28	23	26	18	22	11	16	6	16	16	23	30	38	21	9	3	20	23	26	30	14	6	69	5	
Micheldouer N.	7	22	18	27	13	11	6	12	10	13	23	27	32	17	9	6	15	18	23	25	13	56				
Odyam N.E.	18	28	25	29	14	5	12	20	11	15	26	28	34	24	4	11	23	26	24	37	39					
Lymington S.	28	16	15	20	26	32	23	20	25	23	11	8	9	9	14	10	16	13	4	74						
Beaulieu. S.W.	15	14	12	17	30	28	20	13	20	11	12	11	13	5	22	27	12	10	73							
Titcheseild. S.E.	12	7	2	9	14	21	14	6	25	11	19	20	21	6	25	26	3	58								
Wickham. S.E.	10	8	3	8	11	18	11	20	23	11	20	21	29	8	22	20	54									
Ouerton. N.	12	27	22	26	17	12	10	16	5	17	26	30	36	22	7	55										
Balingstoke N.E.	16	28	29	25	15	7	11	18	6	12	32	36	41	25	42											
S. Hampton. S.	10	12	8	14	17	23	15	8	26	17	13	14	17	65												
Christ-Church S.W.	26	26	25	29	35	40	32	25	41	20	11	6	86													
Ryngwood S.W.	20	23	22	28	39	36	27	22	38	14	5	86														
Ferding Bridge S.W.	17	29	21	28	29	32	24	19	31	12	77															
Rumley. S.W.	7	18	13	20	19	22	13	10	22	66																
Andouer N.W.	10	27	20	27	20	18	13	16	11	64																
Kingeselere N.	16	32	26	29	20	13	13	21	34																	
B. Waltham. S.E.	6	11	6	11	10	15	8	57																		
Alresforde N.E.	7	18	15	18	8	8	62																			
Alton. N.E.	15	23	20	19	8	75																				
Petersfeild. E.	13	15	12	11	48																					
Hauant. S.E.	17	8	7	55																						
Fareham. S.E.	13	5	63																							
Portesmouth S.E.	18	66																								

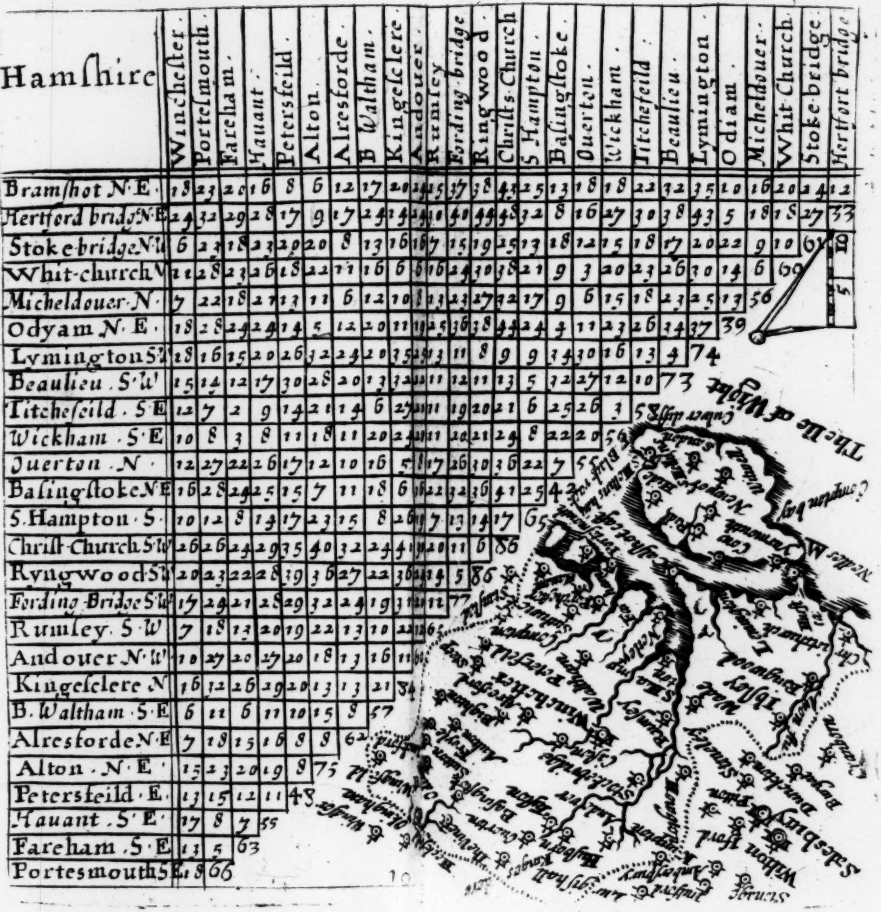

Hartforde shire, wᵗʰ some cōfining Townes

	Hertford.	Ware.	Hoddesdon	B. Stortford.	B. Hatfeilde.	Puckeredge	Buntingford	Barkway.	Royston.	Baldocke.	Hitchin.	Hemsted.	Sᵗ Albans.	Watford	Bernet	Barkhamsted	Tringe.	Steuenedge.	Welwyne.	Theobaldes.	Luton Bedf:	Dunstable Bed	K Langley.	Market.	Redbourne	Rickmaisworth
Ivingoe Buck:	19	20	22	28	15	22	20	24	27	26	12	7	11	19	20	4	3	15	13	24	27	5	9	6	7	13
Rickmaisworth Sᵗ	17	18	18	27	11	22	23	27	28	26	19	8	9	3	12	9	11	18	14	17	15	15	5	12	10	13
Redbourne W.	12	14	15	21	8	15	16	20	20	12	9	3	4	8	13	5	8	10	7	17	6	6	6	3	23	
Market W.	13	15	16	22	10	16	16	19	18	11	8	5	6	11	15	5	7	9	8	18	3	3	7	24		
K Langley S W.	14	16	16	24	9	19	20	23	24	17	14	3	5	4	12	5	8	14	11	17	10	10	15			
Dunstable Bed N W	15	17	19	24	13	17	17	20	19	11	7	7	10	14	20	7	7	10	10	22	3	28				
Luton Bedf N W.	13	14	16	21	11	14	14	17	16	8	5	8	9	14	17	8	10	8	8	20	25					
Theobaldes S E.	8	8	5	13	9	13	16	19	22	19	19	18	13	14	5	20	23	15	12	11						
Welwyne W.	5	7	9	14	5	8	9	13	14	8	8	7	6	12	11	12	15	4	26							
Steuenedge N W	8	8	11	13	8	7	6	9	10	4	5	9	10	15	15	14	17	24								
Tringe S W.	20	22	23	29	16	23	23	26	26	18	15	8	11	12	20	3	27									
Barkhāsted S W	19	18	20	26	13	20	20	24	24	16	11	4	8	10	17	25										
Bernet S.	9	10	8	17	7	15	17	22	23	18	14	10	9	10												
Watforde S W	13	15	15	24	9	19	20	25	26	19	17	7	6	16												
Sᵗ Albans S W	10	12	12	20	5	14	15	19	20	11	11	5	20													
Hemsted S W	14	16	17	25	10	17	18	22	23	15	12	22														
Hitchine N W	12	13	16	18	12	11	10	12	12	3	27															
Baldock N W	11	11	14	15	12	8	7	9	8	28																
Royston N.	16	13	16	12	18	9	6	3	31																	
Barkway N.	14	11	14	9	16	6	4	30																		
Buntingford W	9	9	11	8	12	3	26																			
Puckeredge N	7	5	8	7	20	24																				
Hatfeilde S W	4	7	7	15	25																					
B Stortford N E	12	8	9	30																						
Hoddesdē S E	5	3	16																							
Ware N E.	2	20																								

Herefordshire

With some computing Tounes

	Hereforde	Rosse	Ludberye	Walforde	Lemester	Ludlow Salop	Wigmore	Lymeston	Webley	Pembridge	Whitney	Huntington	Clifforde Castle	Olde Towne	Newcourte	Kilpecke Castle	Penceyde	Brampforde	Middleton	Richards Castle	Prestayne Radnor	Bushopston	Rocheforde	Castle Frome	Newent Glos.
Monmouth S E	12	6	15	5	23	25	24	24	10	22	20	21	21	18	17	12	8	6	41	24	34	17	20	11	22
Newent Glos S	22	3	6	6	25	24	20	21	20	23	23	22	22	23	24	21	17	13	2	14	21	15	14	12	190
Castle Frome N E	8	10	4	12	12	14	14	12	13	18	16	20	20	21	18	17	12	11	8	12	10	21	14	12	95
Rocheforde N	14	21	16	22	7	5	10	8	12	14	16	18	21	24	24	19	22	17	4	7	22	19	18	2	
Bushopston W	9	13	14	21	8	15	14	9	4	7	7	8	9	10	6	7	10	14	31	24	24	20			
Prestaine Rad N	16	25	24	26	9	10	8	4	8	8	6	11	13	16	16	19	22	15	31	8	32	8			
Richards Ca N W	15	23	20	25	8	3	3	10	9	10	14	12	16	18	22	17	19	21	14	4	31	7			
Middleton N	22	26	16	22	2	5	7	12	9	8	15	14	17	18	21	17	17	18	8	1	35				
Bramyarde N E	20	15	9	16	9	13	14	17	12	13	16	18	20	21	20	17	14	14	24	24					
Penceyde S E	7	4	11	5	16	23	21	19	13	17	16	18	18	19	9	8	4	11	27						
Kilpecke Caſt S	5	3	13	8	14	22	19	15	11	14	18	19	18	12	7	8	12	5							
Newcurte S W	8	32	17	13	24	21	17	22	9	12	8	11	8	7	5	23									
Olde Towne S W	21	17	19	13	20	23	21	20	13	16	11	14	10	9	12	07									
Hate Brecknocks	13	20	23	20	15	22	20	5	16	18	14	17	2	20											
Clifford Caſtle W	13	20	23	20	14	19	14	7	9	10	2	5	17												
Huntinaton W	23	22	23	23	21	15	10	3	7	6	3	22													
Whitney W	22	19	21	20	12	17	12	5	7	8	22														
Pembridge N W	11	20	19	22	5	10	5	5	3	17															
Webley N W	8	17	16	20	16	12	8	5	15																
Kyneton N W	13	22	22	23	9	13	7	22	7																
Wigmore Caſt N W	15	24	21	25	6	6	22	0																	
Ludlow Salop N W	24	25	21	27	7	22																			
Lemeſter N W	20	28	15	29	12																				
Walforde S E	10	4	10	20	0																				
Ludberye S E	10	8	05																						
Rosse S E	9	07																							



Huntingdon shire.	Huntingdon.	Kymbalton.	St Neots.	St Iues.	Yaxley.	Stilton.	Brampton.	Somersham.	Alkenbury.	Ketworth.	Spaldwick.	Luddington.	Chesterton	Saltrie Abb.	Buckworth.	Warboyes.	Stybenton	Molesworth.	Fen. Staunton	Gr. Stewton.	Swinshead.	Hamerton.	Bugden.	Grasham.	Ramsey.	Peterborow Linc
Great Catwort W	7	2	7	10	10	8	6	12	5	10	2	5	10	7	3	10	12	2	10	4	4	4	5	4	10	13
Peterborow Lin N	13	14	17	14	3	4	13	12	10	2	12	8	3	7	9	9	5	12	15	16	16	9	13	13	7	63
Ramsey N	7	11	12	7	6	6	8	5	6	14	9	9	9	5	7	3	10	11	8	12	13	8	9	9	56	
Grasham S W	4	3	5	7	10	9	3	10	4	8	2	8	12	7	4	8	13	7	7	3	5	5	2	47		
Bugden S W	3	5	4	5	10	10	1	8	4	7	4	8	12	7	5	7	14	7	6	5	6	6	46			
Hamerton N W	7	6	10	10	6	5	6	10	3	13	4	3	7	3	1½	2	8	4	10	8	7	54				
Swinshead S W	9	2	6	11	13	12	7	14	7	9	4	9	14	10	7	12	15	5	11	3	46					
Gr Stowyhton S E	7	3	4	9	13	12	5	12	6	6	4	9	14	9	7	10	15	6	9	44						
Feny Stanton S E	4	10	7	2	13	13	5	5	8	8	9	13	15	9	9	6	17	13	45							
Molesworth N W	9	4	9	11	9	8	7	13	5	12	3	8	10	7	4	10	10	50								
Stybenton N W	14	13	18	15	4	5	13	16	10	18	12	6	2	8	9	12	60									
Warboyes N E	5	10	10	4	8	8	6	3	6	12	8	9	10	5	7	52										
Buckworth N W	6	5	9	8	6	5	5	9	2	12	3	4	8	3	53											
Saltry Abb N W	6	8	11	8	4	3	6	8	3	14	6	5	6	54												
Chesterton N W	12	12	16	12	2	3	12	13	9	19	10	6	59													
Luddington N W	0	8	12	12	5	4	9	12	6	13	6	57														
Spaldwicke W	6	3	7	9	9	8	4	10	3	12	53															
Tetworth S	8	8	3	9	17	16	7	12	11	43																
Alkenbury N W	4	5	8	7	7	6	4	8	55																	
Somersham N E	6	12	22	4	10	10	7	51																		
Brampton S W	2	5	5	5	10	9	49																			
Stilton N W	9	10	14	11	2	62																				
Yaxley N W	10	11	15	11	62																					
St Iues E	3	10	7	43																						
St Neots S W	6	6	45																							
Kymbalton S W	7	50																								

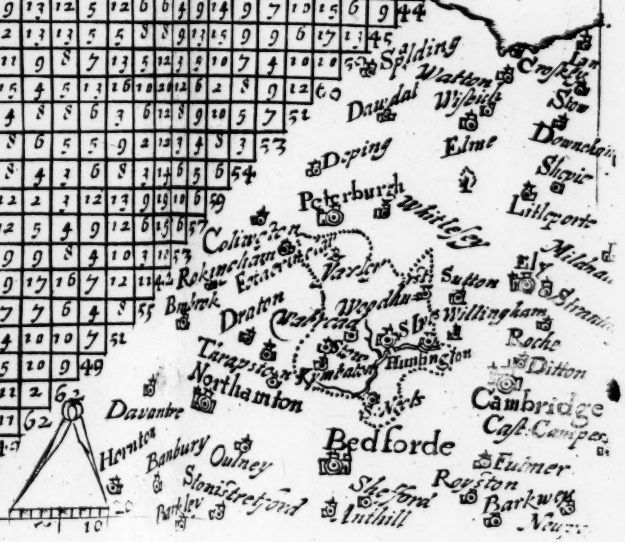

Kent.

	Canterbury.	Sandwich.	Dover.	Hythe.	Elham.	Ashforde.	Rumney.	Feuersham.	Sittingburne.	Rochester.	Maydstone.	Wrotham.	Seuenocke.	Cranbrooke.	Lenham.	Dartforde.	Bromley.	St Mary Cray.	Tunbridge.	Appledore.	Graueiend.	Greenwich.	Lydd.	Wye.	Maling.
Leedes Castle S.W.	15	23	27	18	16	10	16	10	6	9	8	11	15	10	2	18	22	19	13	13	15	26	19	10	8
Maling. W.	27	38	30	24	23	17	24	16	11	17	9	4	8	12	10	12	16	12	7	19	9	19	25	18	27
Wye. S.W.	7	14	12	8	5	3	11	9	12	11	13	12	21	25	15	8	28	33	16	22	10	24	16	14	24
Lidde. S.	20	24	17	10	14	12	3	21	23	22	22	22	28	29	25	17	36	39	35	25	7	34	41	46	
Greenwich N.W.	37	45	47	42	40	35	42	30	27	28	22	25	25	28	28	8	5	8	19	36	13	5			
Graueiend N.W.	25	32	36	32	29	25	32	28	21	16	16	18	8	12	21	17	5	12	8	15	28				
Appledore S.W.	17	12	10	10	13	7	6	27	17	22	16	21	24	9	12	30	33	29	18	22					
Tunbridge S.W.	27	36	33	27	26	20	29	22	17	21	11	10	6	5	10	14	14	16	12	46					
St Mar. Craye W.	31	40	42	36	34	28	35	25	21	26	19	15	8	7	21	22	25	9	24						
Bromley. W.	15	23	24	24	20	18	21	19	20	21	20	19	12	10	25	25	27	10							
Dartforde N.W.	29	37	39	35	32	27	35	23	18	23	18	19	9	19	22	20	13								
Lenham S.W.	12	19	20	15	13	7	16	8	6	7	10	7	13	17	10	16									
Crambrooke S.W.	21	28	25	18	19	12	15	18	16	17	17	10	14	15	7										
Seuenocke. S.W.	29	36	36	30	30	23	29	25	18	19	21	11	5	2											
Wrotham. W.	24	32	33	28	26	20	27	19	13	18	17	7	26												
Maydstone S.W.	17	26	24	20	19	13	21	13	8	13	9	29													
Rochester N.W.	20	27	29	21	22	18	26	12	7	7	2														
Midleton N.W.	12	19	23	20	16	14	22	6	14	17															
Sittinbourne N.W.	12	19	22	19	16	12	21	5	12																
Feuersham N.W.	6	14	17	16	11	10	19	12																	
Rumney. S.	17	20	14	7	11	9	54																		
Ashforde. S.W.	10	16	13	8	8	45																			
Elham. S.	5	10	5	6	53																				
Hythe. S.	12	14	7	51																					
Dover. S.E.	12	9	60																						
Sandwich. E.	3	57																							

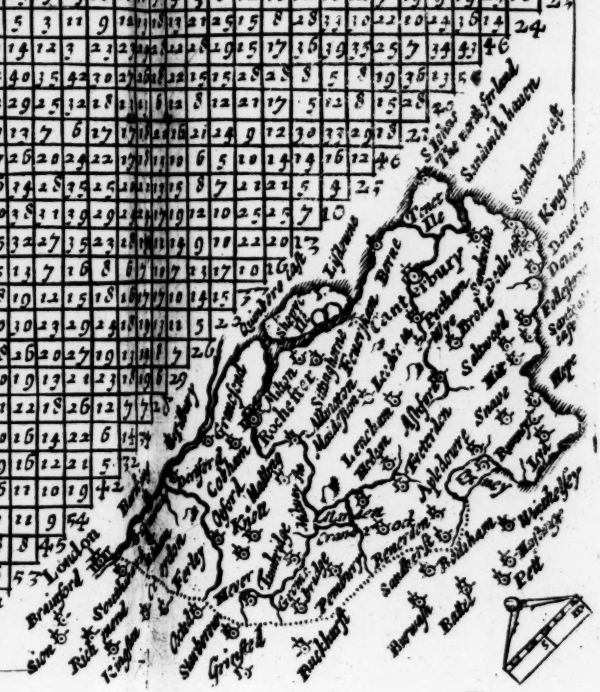

Lancashire wth some confining Townes	Lancaster	Preston	Kirkham	Ormeskirke	Leuerpoole	Warrington	Wygan	Bolton	Burie	Rochdale	Manchester	Blackborne	Gisborne Yor:	Colne	Garstrange	Clethero Castle	Wyersdale	Hornby Castle	Thurland Castle	Bolton passage	Carlton passage	Cunyside passe	Vluerstone	Glayston Castle	Dalton Castle	Kirkby Lansdale
Kendale West[m] N	15	30	30	40	49	50	40	40	42	44	46	32	24	30	23	27	19	13	12	12	10	14	17	17	9	
Kirkby Lans[d] NE	10	22	23	33	42	40	33	31	32	34	37	23	15	21	16	18	11	5	3	9	11	17	17	19	21	204
Dalton. Cast: NW	15	29	26	36	45	47	39	40	42	44	46	35	27	28	22	33	21	20	21	14	10	4	3	3	202	
Glayston. Cast NW	14	27	24	34	43	46	38	38	41	43	45	32	23	27	20	31	19	19	19	12	9	4	5	199		
Vluerston. NW	13	29	26	36	45	48	40	40	42	44	48	34	29	27	22	31	20	18	18	12	7	2	203			
Cunyside. pass: N	23	27	25	35	42	46	38	39	40	42	45	32	29	25	20	30	18	16	17	10	6	198				
Cartlone pass: NW	9	25	23	34	42	44	36	36	37	38	42	28	25	32	17	25	14	11	11	6	194					
Bolto passage N.	3	19	18	28	37	38	29	30	30	31	36	22	18	23	11	28	8	6	8							
Thurland Cast NE	8	14	20	32	40	38	30	28	29	29	35	20	13	19	14	15	8	3								
Horneby Cast NE	6	18	19	29	37	36	28	27	28	28	33	19	13	19	12	14	7									
Wyersdale. S E	5	12	12	23	30	30	22	22	23	22	29	14	12	17	5	12										
Clethero Cast SE	17	12	16	22	31	25	18	14	13	11	19	7	5	6	13											
Garstrange. S.	8	8	7	17	25	26	18	19	20	20	27	13	10	20	18											
Colne. S. E.	23	17	22	27	34	27	21	16	14	10	19	11	6	165												
Gisborne Yor: SE	17	16	20	28	35	30	22	19	18	17	23	12	140													
Blackeborne SE	19	7	12	16	23	18	11	8	9	11	15	75														
Manchester SE	24	20	24	21	24	12	13	8	6	7	44															
Rochedale SE	29	17	22	22	27	17	14	8	4	44																
Bury. S. E.	28	14	19	18	23	14	10	4	164																	
Bolton. S. E.	26	12	16	14	20	11	7	179																		
Wygan. S. E.	26	11	14	8	13	8	160																			
Warrington SE	35	19	22	13	13	162																				
Leuerpoole S	34	26	20	9	166																					
Ormeskirk S	26	12	11	176																						
Kirkham. S.	15	6	167																							
Preston S E	16	169																								

Chester
Flint
Denbigh
Lancaster
Preston
Kirkham
Garstang
Clitheroe
Colne
Burnley
Blackburn
Bolton
Wigan
Warrington
Liverpool
Ormskirk
Manchester
Rochdale
Bury
Skipton
Barden tower
Bacop
Whalley
Clitheroe Castle
Burnley
Colne
Pendle hill
Ribchester
Preston
Lancaster
Garstang
Kirkham
Lathom
Ormskirk
Liverpool
Warrington
Wigan
Bolton
Rochdale
Manchester
Bury
Blackburn
Clitheroe
Skipton
Barden tower
Bacop
Whalley
Colne
Burnley

Leicester & Rutland with some confining Townes.

	Leicester.	Bosworth.	Ashby de la Zouc	Lughborow.	Mount Sorrel	Melton Mobra	Waltham on ye Wou	Ockham.	Vppingham.	Hallaton	Harborow	Lutterworth	Hinckley.	Dunnington Ca	Tamworth Staf	Atherston War	Nun Eaton War	Rougbye War	Bruer Castle.	Stamforde Linc	Melbourne Ca Da	Hocksnorton.	Heather	Buckminster	Colde Orton.	
Swarston N W	15	11	5	9	12	19	21	24	27	23	23	23	19	3	22	14	16	23	22	32	2	9	8	29	23	65
Colde Orton E	12	18	21	14	20	5	6	3	5	6	12	16	17	20	28	23	22	19	11	9	22	22	19	6	65	
Buckminster E	15	23	24	16	14	6	4	6	10	12	17	22	23	23	23	27	26	25	7	9	24	26	23	71		
Heather N W	9	4	3	8	9	17	20	21	24	18	20	15	8	7	9	6	8	17	22	28	7	4	73			
Hocksnorton N W	12	5	5	12	12	20	23	24	25	20	22	15	8	10	5	5	7	17	25	31	9	73				
Melbourn East Da N W	14	10	4	8	11	18	20	24	26	22	28	11	15	2	12	15	15	24	22	21	95					
Stamford Lin E	21	27	30	22	20	13	12	7	7	14	19	22	26	30	29	21	20	24	30	50						
Bever Castl N E	17	23	23	14	14	8	5	12	10	17	22	25	24	20	20	27	28	20	39							
Rougbye War S E	13	11	20	20	18	22	24	20	18	14	19	10	25	26	14	18	70									
Nun Eaton W a S E	11	6	11	15	14	21	25	22	22	18	9	4	14	9	4	63										
Atherston War W	23	5	8	14	14	22	25	25	25	18	15	6	13	5	86											
Tamworth Staf N E	17	9	9	17	18	26	29	29	29	20	18	12	14	93												
Dunnington Ca N W	14	11	6	7	16	17	19	21	22	20	21	15	37													
Hinckley S W	7	5	11	13	11	17	20	19	19	12	7	33														
Lutterworth S W	9	11	18	17	14	15	21	17	16	11	9	72														
Harborow S E	12	18	22	19	16	15	18	12	8	6	60															
Hallaton S E	9	16	21	15	12	10	12	6	5	58																
Vppingham Rut S E	13	18	25	18	15	10	12	4	59																	
Ockham Rut E	19	28	23	16	13	7	7	75																		
Waltham on ye Wou N E	14	26	21	12	11	3	85																			
Melton Mobray	10	17	18	10	8	84																				
Mount Sorrel N	5	8	11	4	85																					
Lughborow N	8	9	9	89																						
Ashby de la Zouc N W	12	6	92																							
Bolworth N W	6	86																								

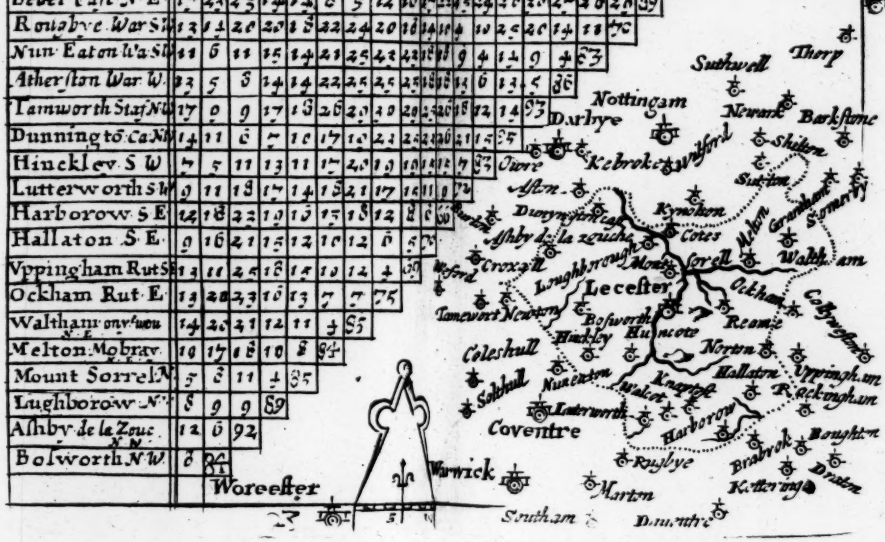

Lincoln-shire,

	Lincolne.	Grantham.	Beckingham.	Gaynsburgh.	Brixton.	Barton.	Market Raisen	Horne Castle.	Spilsby.	Wayne Fleete.	Boston.	Quapploade.	Spalding.	Crowland.	Market Deeping.	Bourne.	Falkingham.	Stamford.	Alforde.	Dunnington.	Lowthe.	Salt fleete.	Thongcaster.	Grymsby.	Great Limbrick.	Kirton in Lindsey.
Sleeforde S E	14	9	10	26	38	42	29	15	17	19	25	15	17	14	7	8	17	13	5	18	25	8	24	29	30	34	29	10
Kirtō in lindesy N	33	33	25	7	14	13	10	20	25	27	23	31	46	38	44	43	38	31	54	27	32	19	23	9	26	00	24
Great Lberge N E	19	16	28	17	13	8	9	19	22	22	28	21	42	40	47	47	42	35	47	21	33	13	15	4	6	123	
Grymsbye N E	22	18	32	23	18	13	12	18	20	20	25	29	40	40	46	47	43	36	49	18	34	10	12	8	124		
Thongcaster N E	16	32	25	15	14	11	6	16	20	20	26	27	37	36	43	43	38	31	44	20	30	11	14	123			
Salte fleete N E	24	38	33	29	28	22	33	14	14	13	16	23	34	35	42	43	39	33	45	9	29	6	117				
Lowthe N E	19	32	27	28	25	21	10	9	11	11	15	19	30	31	37	38	34	28	41	9	25	114					
Dunningtō S W	22	15	18	31	41	41	24	16	16	17	19	8	9	7	13	14	11	7	17	21	88						
Alforde E	24	33	31	31	34	29	17	11	8	6	7	15	26	28	35	37	33	28	39	100							
Stamforde S	31	14	22	43	52	54	38	32	32	34	35	25	15	14	10	5	7	13	77								
Folkingham S	18	8	13	28	40	42	25	19	17	22	25	15	14	10	14	12	8	85									
Bourne S	26	12	19	35	48	49	32	25	25	27	29	19	13	8	8	5	93										
Market deeping S	31	16	23	40	52	53	37	29	30	31	32	21	13	10	5	70											
Crowland S E	33	20	27	42	53	54	37	29	28	29	29	19	9	7	70												
Spalding S E	26	17	23	37	48	48	31	22	22	22	22	13															
Quapploade S E	28	21	26	39	49	48	32	22	23	21	23	11															
Bolton S E	22	22	23	32	40	38	22	12	9	11	11	98															
Waynfleete E	26	32	31	35	40	36	22	12	7	5	92																
Spilsbye E	22	28	26	29	35	31	17	7	3	101																	
Bullingbrooke E	18	26	24	28	33	30	16	5	131																		
Horne Castle E	14	22	20	23	29	27	11	134																			
Market Rale N E	10	27	20	14	18	17	125																				
Barton N	25	42	34	19	8	134																					
Burton N W	23	38	30	14	110																						
Gaynsburgh N E	12	28	17	119																							
Beckingha S W	10	9	90																								
Grantham S	18	88																									

Midlesex
With some confining Townes.

	London.	Brentford.	Vxbridge.	Edgeworth.	Hendon.	Finchley.	High gate.	Hamsted.	Hackney.	Acton.	Stratford Bowe.	Staines.	Hampton Court	Kingsbery.	Hounslowe.	Cirnesforde.	Harrow.	Canons.	Watford Her.	Bernet Hert.	Theobald Hert.	Colbrooke Buck.	Edmonton.	S. Myms.	Rislip.	Harlington.
Lalam. S. W.	14	7	3	12	12	14	14	12	18	9	16	2	5	11	5	9	9	11	12	17	22	5	18	17	10	4
Harlington. S. W	12	6	3	8	9	10	12	10	15	7	16	4	7	8	4	2	11	7	8	14	19	3	16	14	6	
Rislip. N. W.	13	9	4	3	8	9	11	10	16	8	16	8	12	6	7	4	11	4	3	10	15	6	14	10		
S. Myms. N. W.	12	13	13	6	6	4	7	7	12	10	13	17	17	7	13	9	8	7	8	3	6	15	6			
Edmonton. N.	7	12	16	9	7	5	4	4	5	5	7	18	16	8	13	11	11	10	12	4	5	7				
Colbrook. Buck: W	13	6	3	9	11	12	13	14	17	9	18	3	11	9	5	6	7	8	9	15	20					
Theobald Hert. N	12	16	18	11	9	8	8	9	10	13	11	21	20	11	17	5	10	2	14	5						
Berniet. Hert. N. W	10	10	13	6	4	2½	6	5	8	8	10	16	15	5	11	9	8	6	6							
Watforde Hert. N. W	15	9	5	5	7	8	10	9	15	9	16	10	13	5	9	5	4	3								
Canons. N. W.	10	7	6	½	2½	4	7	6	12	6	13	10	12	2½	7	3	2									
Harrowe N. W.	10	6	5	2½	5	6	8	7	14	3	14	8	10	3	6	1										
Gerneforde. N. W	9	5	5	3½	5	6	8	7	12	5	14	7	9	3½	4											
Hounslowe. S. W.	10	2	7	7	8	9	9	8	12	4	13	5	4	6												
Kingsberye. N. W	7	6	8	2	2	3	5	4	9	4	11	10	10													
Hapton Court. S. W	10	4	10	12	11	12	12	11	12	7	14	7														
Staines. S. W.	13	7	6	10	13	15	14	13	17	9	18															
Stratford Bowe. E	3	11	18	12	8	9	6	7	1½	9																
Acton. W.	3	2	9	5	4	5	5	4	8																	
Hackney. N. E.	2½	10	17	11	8	7	4	5																		
Hamsted. S. W.	4	6	12	6	3	3	1½																			
High-gate. N.	4	8	13	7	3	3																				
Finchley. N. W.	7	7	11	4	1½																					
Hendon. N. W.	7	6	10	3																						
Edgeworth. N. W	10	7	7																							
Vxbridge. W.	14	8																								
Brentforde. S. W	7																									

Buckingham. W.



Northamptō shire wᵗʰ some confining Town	Peterborow	Northampto.	Towcester.	Grafton.	Dauentree	Wellingbor.	Highā Fer.	Ketering.	Thrapston.	Helmeby	Oundell.	Fotheringar.	Collyweston.	Stanford.	Marx Cast.	Brakley.	Rockinghā.	Burley.	Brigstocke.	Cast. Ashby.	Cliffe.	Banbery.	Newport	Buckingham	Yaxley.	Stony Stratf.
Harborow N.	26	15	21	22	15	15	16	8	15	12	17	18	17	19	24	28	8	26	11	18	15	28	26	29	25	27
Stony Stratford S E	44	12	7	5	16	16	19	22	24	16	30	32	37	39	43	9	28	38	26	21	33	16	5	5	15	45
Yaxley N E	5	28	35	44	35	20	17	19	13	29	8	7	12	13	10	43	16	27	15	25	10	46	32	40	62	
Buckingham S	43	15	8	7	17	20	23	25	28	18	35	37	42	43	46	6	32	43	30	15	37	13	10	45		
Newport Pag. W	38	12	20	7	19	14	16	20	21	17	28	29	34	36	38	14	27	36	24	9	30	20	45			
Banbery S W	56	18	12	14	13	26	30	28	34	18	41	41	44	46	56	8	34	46	14	23	42	59				
Cliffe N E	11	24	30	30	28	17	15	13	10	23	4	3	4	6	9	38	7	6	7	22	66					
Cast Ashby N W	28	6	19	9	15	5	8	11	13	10	20	21	26	28	31	18	18	28	16	62						
Brigstoke N E	16	16	24	23	22	10	9	5	5	16	7	8	10	13	17	32	4	13	72							
Burleigh N E	9	25	30	36	24	23	20	18	15	28	9	7	3	1	5	44	12	79								
Rockingham N E	18	18	25	35	22	14	9	7	9	17	8	9	9	12	16	33	66									
Brackley S W	46	15	8	9	14	22	26	26	30	17	36	38	41	43	47	52										
Marx Cast N E	7	33	40	39	38	26	23	22	15	33	10	9	7	6	69											
Stanford N E	10	29	36	36	33	23	20	18	15	25	10	8	3	73												
Collyweston N E	11	27	34	33	31	21	18	16	13	26	8	6	70													
Fotheringar N E	9	23	30	30	26	15	13	13	8	23	2	63														
Oundell N E	10	22	29	28	28	15	12	12	7	23	64															
Helmeby N W	33	5	10	11	6	11	14	11	17	58																
Thrapston N E	16	16	23	22	23	8	5	7	58																	
Ketering N	22	11	18	18	16	7	7	60																		
Highā Fer N E	20	12	18	17	20	4	52																			
Wellingbo W E	22	9	15	13	17	50																				
Dauentree S W	38	6	10	12	63																					
Grafton S	37	8	3	50																						
Towcester S W	38	7	52																							
Northapton	32	46																								

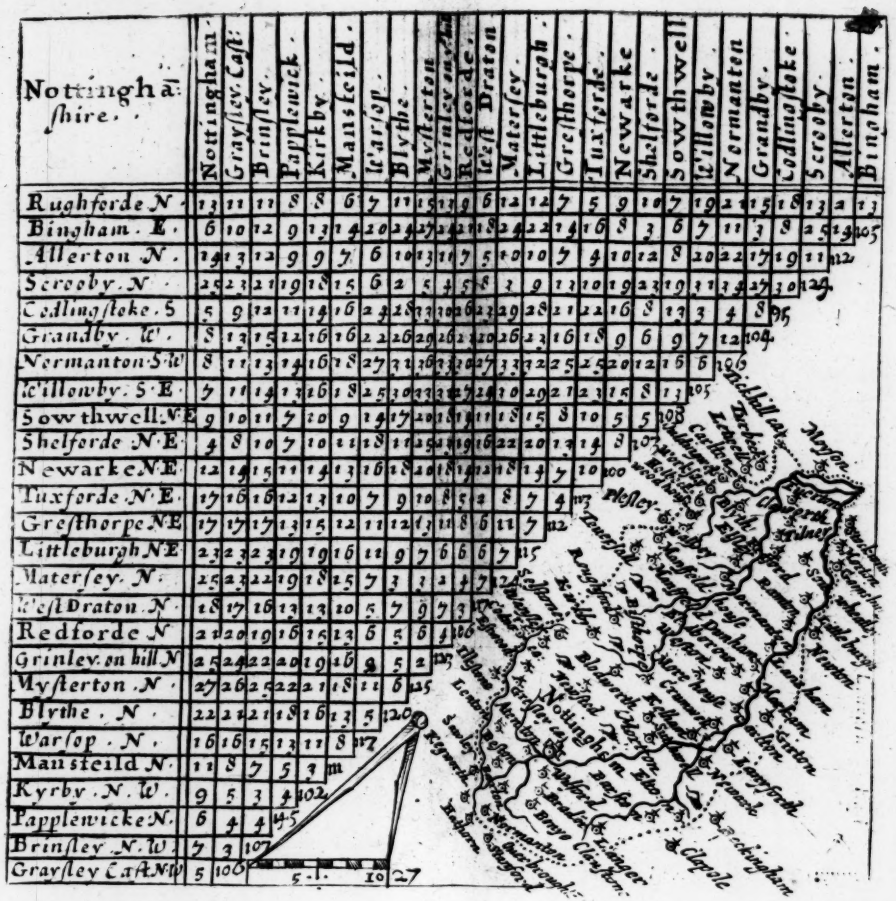
Nottingha: shire.
Nottingham.
Grayslev. Caſt.
Brinsley.
Papplewick.
Kirkby.
Mansfeild.
Warsop.
Blythe.
Mysterton.
Grinlev. on hill
West Draton
Redforde.
Watersey.
Littleburgh.
Gresthorpe.
Tuxforde.
Newarke.
Shelforde.
Sowthwell
Willowby.
Normanton.
Grandby.
Codlingstoke.
Scrooby.
Allerton.
Bingham.
Rughforde N.
Bingham. E.
Allerton. N.
Scrooby. N.
Codlingstoke. S.
Grandby. W.
Normanton S.W.
Willowby. S.E.
Sowthwell. N.E.
Shelforde. N.E.
Newarke. N.E.
Tuxforde. N.E.
Gresthorpe. N.E.
Littleburgh. N.E.
Watersey. N.
West Draton. N.
Redforde. N.
Grinlev. on hill N.
Mysterton. N.
Blythe. N.
Warsop. N.
Mansfeild N.
Kyrby. N.W.
Papplewicke. N.
Brinsley. N.W.
Grayslev Caſt. N.W.
5 . 1 . 10
27
Nottingham
Derby
Leicester
Lincoln
York
Yorkſh.
Derbyſh.
Leiceſterſh.
Lincolnſh.
Trent
Soar
Idle
Erwash
Rother
Dun
Newark
Mansfield
Worksop
Retford
Tuxford
Southwell
Blyth
Bawtry
Doncaster
Gainsborough
Nottingham
Derby
Leicester
Lincoln
York
Yorkſh.
Derbyſh.
Leiceſterſh.
Lincolnſh.
Trent
Soar
Idle
Erwash
Rother
Dun
Newark
Mansfield
Worksop
Retford
Tuxford
Southwell
Blyth
Bawtry
Doncaster
Gainsborough

Northfolke.	Norwich.	Yarmouth	Hickling	Wurlied	Nor. Walsha	Alesham	Repeham	Cromer	Caston	Holte	Claye	Wallingham	Burnham	Snetham	Fakenha	Lynne	Swatham	E. Derham	Windham	Hingham	Watton	Buckenham	Harleston	Bungay	Beckles	Dys
Thetford. S.	20	32	30	26	27	24	30	30	22	26	28	25	28	37	21	22	12	14	14	11	9	9	17	20	25	12
Dys. S.	14	22	23	20	23	20	28	27	20	26	28	27	32	33	24	30	19	15	10	10	13	6	8	10	15	72
Beckles. S. E.	11	9	9	12	17	16	19	24	18	25	27	29	36	38	27	39	28	20	15	17	23	17	8	4	87	
Bungay. S. E	10	13	14	15	17	17	17	24	17	24	27	27	33	36	25	35	25	17	10	14	19	13	4	83		
Harleston. S.	11	17	18	17	19	18	17	25	18	25	27	27	33	34	24	33	22	16	9	12	16	9	77			
Bucknham.	12	23	22	19	20	17	14	24	16	22	23	22	27	28	19	24	15	10	7	5	8	74				
Watton. S. W	15	28	24	20	20	17	13	22	15	18	20	16	20	20	13	17	6	8	9	5	72					
Hingham. S. W	10	23	19	15	16	13	10	20	12	17	19	17	22	23	14	21	10	3	4	76						
Windha. S. W	6	19	16	13	14	11	9	18	10	16	18	18	23	25	15	25	14	7	79							
E. Detham. W	11	25	19	15	16	11	7	16	9	13	14	12	17	18	9	17	8	81								
Swatham. W.	19	33	26	23	22	18	14	22	16	17	18	14	16	15	20	22	74									
Lynne. W	29	40	33	30	29	25	22	27	24	21	22	16	15	8	14	77										
Fakenham. N. W	16	28	20	16	15	12	9	13	10	7	8	4	9	12	87											
Snetham. N. W	27	40	31	27	26	23	20	22	21	18	16	11	7	88												
Burnham. N. W.	24	35	26	22	20	18	16	16	16	10	9	6	92													
Wallingha. N.	18	29	20	16	15	12	10	11	10	5	6	88														
Clayе. N.	17	26	17	14	22	10	20	7	9	27	97															
Holte. N.	15	24	25	12	10	8	8	6	7	93																
Caston. N.	8	18	11	7	6	2	2	8	88																	
Cromer. N.	15	21	11	9	6	7	10	97																		
Repeham. N. W	8	20	11	8	8	4	87																			
Alesham. N.	7	17	9	4	4	92																				
Nor. Walsha. N	9	24	9	2	96																					
Wurlied. N. E	8	13	4	93																						
Hicklinge. N. E	10	9	95																							
Yarmouth. E.	13	95																								



Northumberland.

	Barwick.	Norhā Castle.	Ivlmouth.	Kyley.	Horton Castle.	Marke Castle.	Chillingham.	Dunstaburgh Ca.	Alawick.	Warkworth.	Otterborne.	Faulton hall.	Woodburnes.	Ogle Castle.	Bottle Cast.	Tynmouth Cast.	Newcastle.	Shotley bridge.	Morpeth.	Hexham.	Haden bridge.	Bellister Cast.	Alnesburne.	Allenton.	Witherington Ca.
Warworth. S.E.	26	26	24	20	16	29	12	8	5	11	18	26	18	13	7	17	19	24	8	23	26	32	36	29	4
Witherington castle S.E.	10	10	8	24	20	27	16	11	8	18	8	27	18	11	4	14	16	21	6	21	29	31	35	28	227
Allenton. S.W.	48	44	40	43	36	37	24	25	31	28	18	17	16	17	24	24	19	11	22	7	6	8	8	221	
Alneburne. S.W.	50	47	43	45	40	41	29	42	37	27	22	18	20	25	31	32	27	18	29	9	11	7	225		
Bellister Cast. S.W.	44	41	38	40	35	35	33	37	32	27	16	12	15	22	28	32	25	18	26	19	7	220			
Haden bridge. S.W.	41	38	35	36	31	32	28	31	26	17	13	12	10	19	21	29	18	12	19	5	224				
Hexham. S.	41	39	36	35	30	33	28	29	24	17	13	15	11	11	18	19	14	8	15	223					
Morpeth. S.	32	32	29	25	22	28	18	16	11	11	15	23	14	5	3	12	12	16	227						
Shotley bridge S.	45	44	41	40	35	39	32	31	27	22	20	24	18	11	17	19	8	209							
Newcastle. S.	43	42	40	37	33	39	30	27	23	22	23	28	20	9	12	6	21								
Tynmouth Ca. S.E.	43	43	41	37	33	40	29	25	22	22	25	31	22	12	18	216									
Bottle Cast. S.	32	32	30	26	22	29	18	15	11	18	18	25	16	7	22										
Ogle Cast. S.	35	34	32	30	25	30	21	20	16	18	15	19	10	12	220										
Woodburnes S.W.	31	29	25	26	21	28	18	22	17	11	7	3	9	232											
Fauston hall S.W.	33	30	26	29	24	29	23	21	29	25	19	18	8	23											
Otterborne. S.W.	28	30	23	24	18	23	17	21	17	11	5	24													
Harbottle Cast. S.W.	24	22	18	19	14	16	12	17	12	7	14														
Ingram. S.	18	17	18	12	7	21	5	12	8	24															
Alnewick. S.	22	21	20	15	12	20	8	5	240																
Dunstaburgh Ca. S.E.	19	20	20	14	12	20	9	24	24																
Chillingham. S.	14	14	12	8	4	12	246																		
Marke Cast. S.W.	11	7	4	10	9	258																			
Horton Cast. S.	11	10	8	5	252																				
Kyley. S.	6	7	8	257																					
Iylmouth. S.W.	8	4	261																						
Norhā Cast. S.W.	4	257																							



Oxford shire. Wth some Confining Townes.

	Oxford	Woodstocke	Chip. Norton	Burford	Witnye	Banbery	Tame	Watlington	Henlye	Ewelme	Ricote	Hocknorton	Bicester	Islip	Dorchester	Stoken Church	White Church	Lacklade Gl	Faringdō Ba	Abbingdō B	Wallingford	Reding. Ba:	Cleydon	Dedington	Cottesford	Wendlebury
Hieworth W. S.	17	17	17	9	11	27	27	24	19	24	22	25	19	19	27	23	4	4	15	20	28	32	24	28	9	3
Wendlebury N E	7	7	13	17	12	12	10	14	22	15	11	12	3	4	14	16	22	21	19	12	16	16	18	8	6	
Cottesford N E	23	11	15	22	17	9	13	19	25	20	14	12	4	9	19	19	26	26	24	18	22	30	12	7	59	
Dedington N	13	8	9	16	13	5	18	22	29	23	19	16	9	9	20	23	28	23	21	18	23	33	9	61		
Cleydon N	22	16	15	23	22	5	25	26	32	27	16	16	18	29	32	37	29	29	27	31	42	60				
Reding Barks E	21	28	33	31	27	37	18	12	4	10	17	30	26	24	13	13	5	30	26	17	11	36				
Wallingford Ba	12	17	24	22	16	27	10	5	9	13	9	25	17	14	3	9	6	22	17	7	42					
Abbingtō Ba S	5	11	17	14	10	22	13	10	15	9	12	20	15	9	5	14	12	15	11	8						
Faringdon Ba S	13	14	15	8	8	25	22	20	25	21	23	20	22	16	15	25	21	5	60							
Lachlade Glo S W	16	15	15	6	9	25	25	20	26	26	24	18	20	29	25	26	24	6								
White Church S E	16	22	29	26	22	33	29	28	6	13	12	22	20	9	11	64										
Stoken Church S E	14	20	27	27	22	28	6	5	8	8	5	27	15	15	15	62										
Dorchester S E	7	14	21	19	18	25	19	11	6	9	8	23	15	11	47											
Islip N	4	5	12	14	9	13	11	8	20	14	11	12	6	53												
Bicester N E	10	13	16	20	15	13	9	14	16	11	11	8	48													
Hocknorton N W	18	9	5	13	13	6	22	25	31	26	22	3														
Ricote E	10	16	23	24	18	23	20	25	12	7																
Ew-elme S E	11	18	25	23	19	25	9	3	7	6	8															
Henlye S E	18	24	32	30	25	33	13	8	32																	
Watlington S E	10	7	24	23	18	26	7	32																		
Tame E	10	15	23	22	19	22	37																			
Banbery N W	17	12	10	19	17	59																				
Witnye W	8	6	8	5	57																					
Burford W	13	6	8	63																						
Chip Norton N W	14	7	61																							
Woodstocke N W	7	54																								

Shropshire

With some confining Townes

	Shrewsbery	Whittington Ca.	Bushops Ca.	Clun Ca.	White Church	Wem.	Prees	Acton Burnell	Ludlow	Wenlocke	Drayton	Wellington	Newport	Bridgenorth	Oswestre	Morton Corbet	Corsha Cast.	Longe Cast.	Kenton Cast.	Bemelly Wem	Worfesley	Ellesmere	Reyton	Cawse Cast.	Billingsley
Stowe. S.	20	26	7	3	21	16	28	17	9	18	20	29	26	22	25	22	27	29	33	11	17	28	25	29
Billingsley S.E.	15	26	17	18	27	21	22	10	18	8	22	12	15	4	27	18	8	11	16	7	22	24	26	21	19	14
Cawse Castl. S.W.	7	10	8	12	18	12	25	16	16	22	21	19	27	10	12	22	22	21	25	8	6	13	7	33
Reyton. N.W.	6	6	15	19	11	6	9	11	21	21	12	15	18	7	7	17	20	19	28	14	10	7	34	
Ellesmere N.W.	11	4	14	26	7	7	7	16	28	22	16	17	23	6	9	23	22	25	29	20	24	39		
Wellspoole. N.W.	32	11	10	24	21	16	19	25	20	28	24	25	9	17	17	27	25	25	6	39				
Mongomerie. S.W.	14	26	5	8	27	19	22	25	18	27	22	25	22	25	21	14	27	9	27	34				
Beaudley. W. or S.E.	23	23	23	27	23	28	29	17	19	18	18	21	10	34	25	14	25	28	33					
Royton Cast. S.	16	23	5	2	29	23	25	13	7	18	16	25	17	22	22	8	2	25						
Longe Cast. E.	14	29	29	26	19	16	15	12	25	9	17	6	8	26	13	16	12							
Corsha Cast. S.	12	22	9	10	26	19	24	8	5	12	13	18	9	22	27	17								
Moreton Corbet. N.	6	11	19	22	9	3	5	9	22	18	17	8	14	23	26									
Olwestre N.W.	13	3	8	22	14	12	13	17	27	21	18	22	29	43										
Bridgenorth S.E.	22	23	18	19	23	17	18	8	13	5	9	12	15											
Newporth N.E.	11	19	24	27	14	11	10	22	23	16	15	20												
Wellington N.E.	7	17	19	22	15	9	10	7	18	5	10	22												
Drayton. N.	13	17	26	30	8	8	6	15	25	19	20													
Wenlocke S.E.	8	19	15	27	29	13	15	3	12	15														
Ludlow. S.	17	26	11	10	20	24	26	12	27															
Acton Burnell S.	5	16	12	15	18	11	14	23																
Prees. N.	20	20	22	26	5	3	32																	
Wem. N.	7	9	19	23	7	30																		
White Church	14	11	26	30	37																			
Clun. Cast. S.	17	22	26	30																				
Bushops Cast S.	13	19	30																					
Whittington. N.W.	12	43																						

Surrey.

	Guldeford.	Farneham.	Godalminge	Kingston	Richemond.	Wimbleton.	Stelandes.	Chertſey.	Egham.	Beaſhot.	Reygate.	Bletchingley.	Darking.	Letherhead.	Newſuch.	Southwarke	Lambeth.	Croydon.	Crainley.	Caſtleen.	Banſted.	Micham.	Cheſſington.	Limsfeilde.	Linfeilde.	Bydleete.
Effingham. N.E.	6	15	9	8	12	10	7	8	10	11	11	21	4	3	8	17	16	13	8	10	8	11	6	16	17	5
Byfleete. N.	8	15	11	7	11	10	2	4	7	8	10	16	8	5	9	16	15	14	12	11	10	11	7	19	20	22
Linfeilde. E.	22	10	24	18	21	16	22	22	20	22	8	8	14	16	17	18	18	17	19	13	22	15	15	6	20	
Limsfeilde. E.	26	11	29	19	26	23	29	21	23	27	8	9	13	15	10	17	17	8	20	9	9	10	12	17		
Cheſington N.E.	12	20	15	4	7	5	7	8	12	13	7	10	6	5	2	12	11	7	14	5	4	5	13			
Micham. N.E.	2	26	20	4	6	2	9	12	19	18	10	10	10	8	4	7	6	3	18	2	5	9				
Banſted. N.E.	16	23	17	6	9	6	10	12	15	18	5	7	6	6	2	12	11	6	14	3	19					
Caſhalton.	6	25	19	6	8	4	10	12	15	19	8	8	9	8	2½	8	7	3	17	17						
Cranley. S.	6	13	6	17	20	19	5	15	18	16	12	16	8	10	15	24	24	20	11							
Croydon. N.E.	2	28	22	8	9	6	13	15	17	22	9	8	12	10	9	7	7	10								
Lambeth. N.E.	24	17	27	9	7	6	14	15	16	21	15	15	16	13	9	1										
Southwarke. N.E.	25	33	28	10	8	7	15	17	17	21	15	14	17	15	10											
Neneſuch. N.E.	14	22	17	5	8	4	9	11	13	17	7	8	7	6	12											
Letherhead. N.	9	7	12	7	9	8	6	8	11	14	7	11	4	12												
Darking. E.	9	17	11	9	13	11	10	12	14	15	6	10	26													
Bletchingley.	18	27	20	13	16	12	16	19	22	24	21															
Reygate. E.	15	23	16	11	15	11	13	15	18	20	17															
Baghot. W.	10	9	11	15	15	16	9	8	6	8																
Egham. N.	13	17	16	10	9	13	5	3	17																	
Chertſey. N.	10	16	13	7	8	10	2	15																		
Otelandes. N.	10	17	13	6	10	8	15																			
Wimbleton N.E.	16	24	19	3	4	9																				
Richemond. N.	17	25	20	3	8																					
Kingſton. N.	15	22	18	9																						
Godalminge. S	3	7	31																							
Farneham. N.	9	27																								

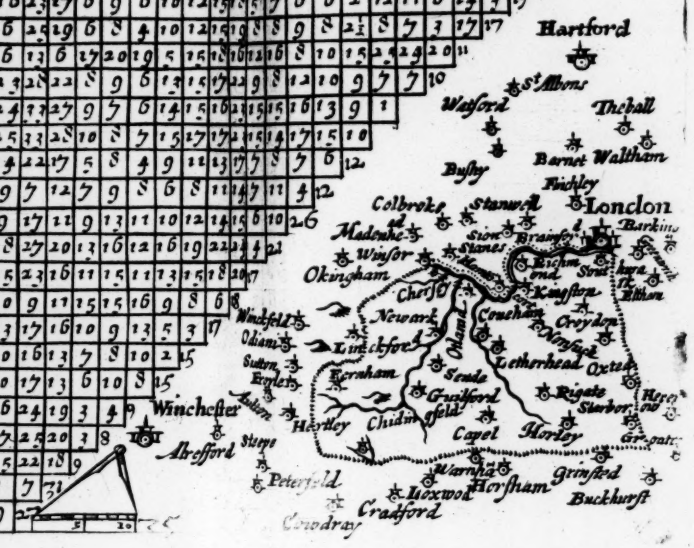

Sussex

	Chichester.	Midhurste.	Petworth.	Arondell.	Terring.	Stening.	Horsham.	Shoreham.	Grinsted.	Buckehurst.	Ditchelings.	Brighthelmst.	Lewes.	Haylsham.	Battell.	Eastbourne	Hasting.	Winchelley.	Rye.	Pemsey.	Mayfeilde.	Buckested.	Headleygh.	Ardingleigh	Pulbore.	Billingshurst.
Rotherfeilde. N.E.	17	15	20	22	15	21	19	21	19	15	15	18	13	11	13	16	20	21	22	16	2	5	8	11	25	23
Billingshurst. N.E.	15	12	7	10	21	7	6	12	18	22	19	15	18	27	38	40	39	43	43	32	24	20	22	23	4	35
Pulbore. N.E.	13	11	5	7	7	7	9	11	23	22	22	15	18	9	36	31	32	44	45	32	26	22	23	15	35	
Ardingleigh. N.E.	27	24	19	23	15	13	8	14	5	8	8	13	12	8	23	22	28	31	32	23	23	9	12	25		
Headleigh. E.	33	33	28	29	20	17	20	26	13	10	10	12	6	6	13	11	17	21	22	11	7	4	29			
Buckested. E.	32	32	26	25	20	17	17	16	9	6	10	13	8	9	15	14	20	23	23	15	5	24				
Mayfeilde. E.	38	36	30	30	25	22	20	20	10	8	14	18	12	9	12	15	18	19	20	14	27					
Pemsey. E.	42	43	37	35	28	26	30	22	32	29	30	24	14	6	7	4	9	13	15	47						
Rye. E.	54	55	49	48	40	38	39	33	43	40	41	42	27	18	10	18	8	2	47							
Winchelley. E.	53	53	48	46	40	38	39	36	43	39	42	26	27	8	17	6	40									
Hasting. E.	50	50	45	43	37	34	33	32	28	25	28	22	13	7	12	50										
Eastbourne. E.	40	40	35	31	26	24	28	20	22	21	18	17	12	6	10	40										
Battell. E.	44	45	39	37	32	29	30	28	22	18	23	24	18	9	45											
Haylsham. E.	38	38	32	30	24	21	25	20	18	14	15	17	20	45												
Lewes. E.	18	28	23	20	14	12	17	9	14	11	8	6	40													
Brighthelmsto. E.	23	24	19	15	9	7	15	4	18	17	15	45														
Ditcheling. E.	25	23	18	16	10	7	21	6	12	11	30															
Buckehurste. N.E.	34	31	26	27	22	18	15	19	3	25																
Grinsted. N.E.	31	28	22	25	20	16	11	18	25																	
Shoreham. E.	19	20	15	13	5	5	13	43																		
Horsham. N.E.	21	17	12	15	13	10	47																			
Stening. N.E.	17	17	11	9	3	39																				
Terringe. E.	14	16	11	7	43																					
Arondell. E.	8	10	8	47																						
Petworth. N.	10	6	40																							
Midhurste. N.	8	45																								

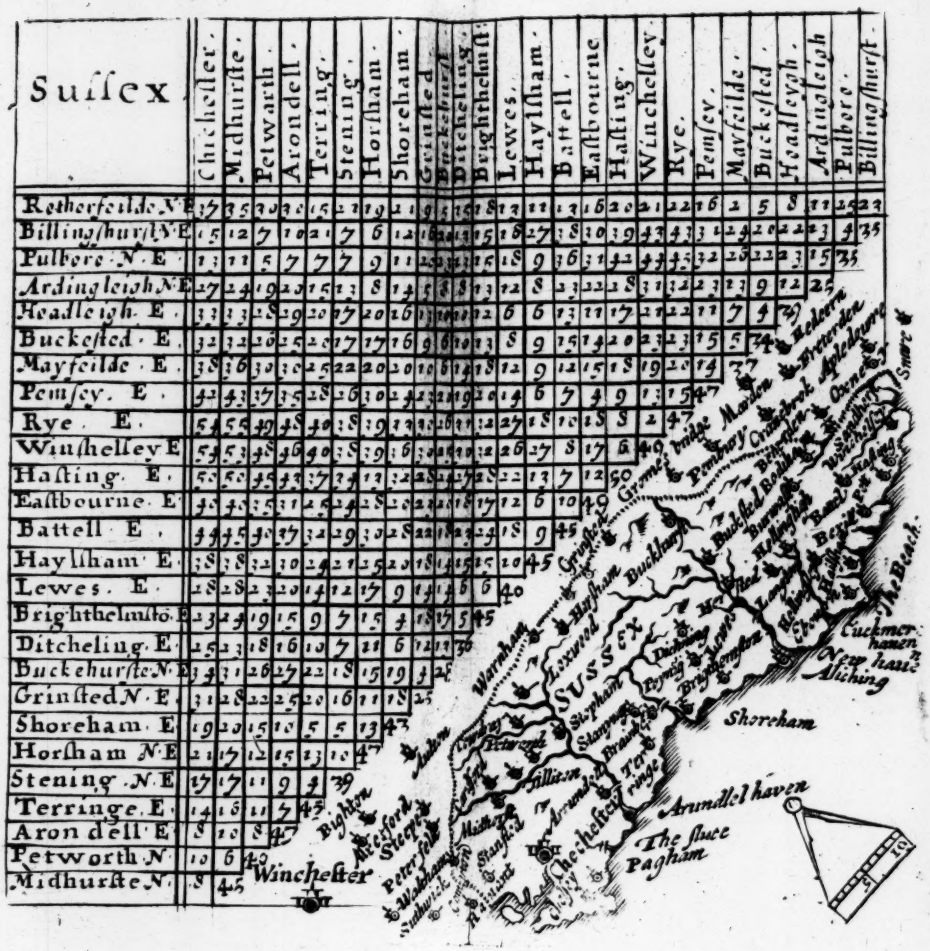

Somerset	Bristoll	Bathe	Welles	Shepton	Bruton	Somerton	Ilchester	Glastonbury	Bridgewater	Taunton	Chard	Euell	Wellington	Wilcombe	Dunster	Crookehorne	Froome	Wincaunton	Hunspill	Lamporte	Milverton	Dulverton	Mynehead	Whatchet	Pensforde	Ilmister
Axbridge. S	12	16	8	11	18	14	17	9	13	10	23	21	29	33	28	33	18	20	10	19	33	32	30	33	11	27
Ilmilter. S.	32	32	19	20	21	10	12	15	11	7	4	12	12	15	23	5	28	21	15	8	13	23	25	30	29	105
Pensforde. S.	5	7	11	11	16	20	22	15	22	29	32	27	35	34	36	30	12	19	19	31	32	42	39	32		
Watchet.	34	36	25	27	31	22	24	22	26	20	27		12	7	5	29	38	33	19	19	11	11	7	129		
Mynehead W	36	43	33	34	38	28	30	20	18	17	25	34	15	11	3	27	42	38	20	24	10	11	13			
Dulverton S.W	43	46	34	36	40	30	31	41	26	18	22	33	11	8	8	28	45	41	23	24	11					
Milverton. S.W	34	38	25	27	30	19	21	22	11	6	14	24	3	3	13	18	35	31	14	15	16					
Lamporte. S.	27	28	14	15	15	5	6	8	8	11	12	11	15	17	22	8	22	16	12	14						
Hunspill. S.W	20	29	13	16	20	13	16	11	5	12	18	20	17	16	18	19	29	23	113							
Wincaunton S	24	22	12	9	3	12	10	13	23	26	23	32	30	33	37	19	10	98								
Froome. S.E.	16	8	11	8	18	18	18	15	25	33	30	36	37	40	27	86										
Crooke-horne	33	23	20	20	19	10	8	19	15	18	8	16	20	27	112											
Dunster W.	33	42	30	31	35	26	27	26	16	15	23	31	13	8	132											
Willcombe S.W	36	40	38	29	31	22	23	23	13	8	15	25	5	129												
Wellington. S.W	37	39	26	28	30	19	21	22	13	5	12	23	129													
Euell. S.	29	27	15	14	12	7	4	12	17	18	7	110														
Charde. S.W.	35	36	22	23	27	13	13	18	14	121																
Taunton. W	31	33	20	22	24	15	15	16	7	119																
Bridgewater S	24	27	14	16	20	11	14	13	116																	
Glastonbury. S	19	18	4	6	10	6	8	108																		
Ilchester. S.	28	24	12	12	11	4	109																			
Somerton. S	24	23	10	10	11	109																				
Bruton. S.	20	16	8	6	108																					
Shepton. S.	16	13	4	101																						
Welles. S	15	14	102																							
Bathe. E.	9	92																								

Staffordshire.

	Stafforde	Stone	Newcastle	Eccleshall	Breerwood	Wilnerhart	Dudley Castl	Sturton Castle	Sturbridge	Hadley	Bremingecha	Wallsall	Lichefeilde	Hamstell	Vtceſter	Pagets	Alton	Leeke	Ellam	Wharneſorde	Norton	Drayecotes	Burton	Tutbury	Charley	Areley
Tamworth S[E]	17	20	25	23	16	14	14	15	16	18	9	10	6	9	14	11	19	26	22	30	26	19	8	10	15	24
Areley.	22	26	30	25	16	13	12	7	9	29	15	10	22	24	30	26	33	38	38	42	34	30	27	31	25	129
Charcley. Ca: N[E]	4	5	10	9	9	13	16	19	18	33	18	12	10	7	6	5	8	13	12	16	11	5	13	11	112	
Tutbury. E.	15	16	20	20	17	19	20	24	22	23	16	15	9	8	6	6	10	17	12	21	19	13	3	107		
Burton. E.	16	18	22	22	18	19	19	24	22	25	17	15	9	9	9	8	13	20	15	24	21	15	127			
Drayecotes N	8	5	7	9	13	17	20	24	23	31	21	17	14	11	7	9	5	8	9	13	7	123				
Norton. N.	12	8	5	9	17	22	25	28	28	8	29	22	21	17	13	15	9	6	11	9	125					
Wharneforde N	20	16	14	18	25	30	33	36	35	17	35	29	26	23	16	20	12	4	9	127						
Ellam. N. E.	16	13	13	17	21	25	27	31	30	12	28	23	19	16	9	12	4	6	123							
Leeke. N.	18	12	11	15	21	28	29	32	31	14	31	25	22	19	12	16	8	124								
Alton. N. E.	12	10	12	14	17	20	23	26	25	16	24	19	15	12	5	8	115									
Pagets. E.	9	10	15	14	12	14	15	20	18	18	18	11	6	3	4	129										
Vtceſter. E.	10	10	12	14	14	17	19	23	22	18	19	15	10	7	111											
Hamſtel. S E	9	11	16	15	10	11	12	17	15	19	13	8	4	120												
Lichefeild. S[E]	11	14	19	17	11	10	11	15	13	22	18	6	123													
Wallſall. S.	11	15	20	18	8	5	5	9	7	22	6	130														
Bremingcha S	17	21	26	23	13	10	7	10	8	25	6															
Hadley. N. W.	18	8	4	5	15	20	23	26	25	12	25															
Sturbridge. S	15	20	24	20	11	5	3	3	101																	
Sturton Ca: S	16	20	24	20	11	6	5	102																		
Dudley Caſt. S	13	18	22	18	9	3	101																			
Wilnerhaton S	10	14	19	15	9	104																				
Breerwood S	5	10	14	10	111																					
Eccleshall W	6	5	5	120																						
New Caſtle N.	9	5	125																							
Stone. N.	5	120																								

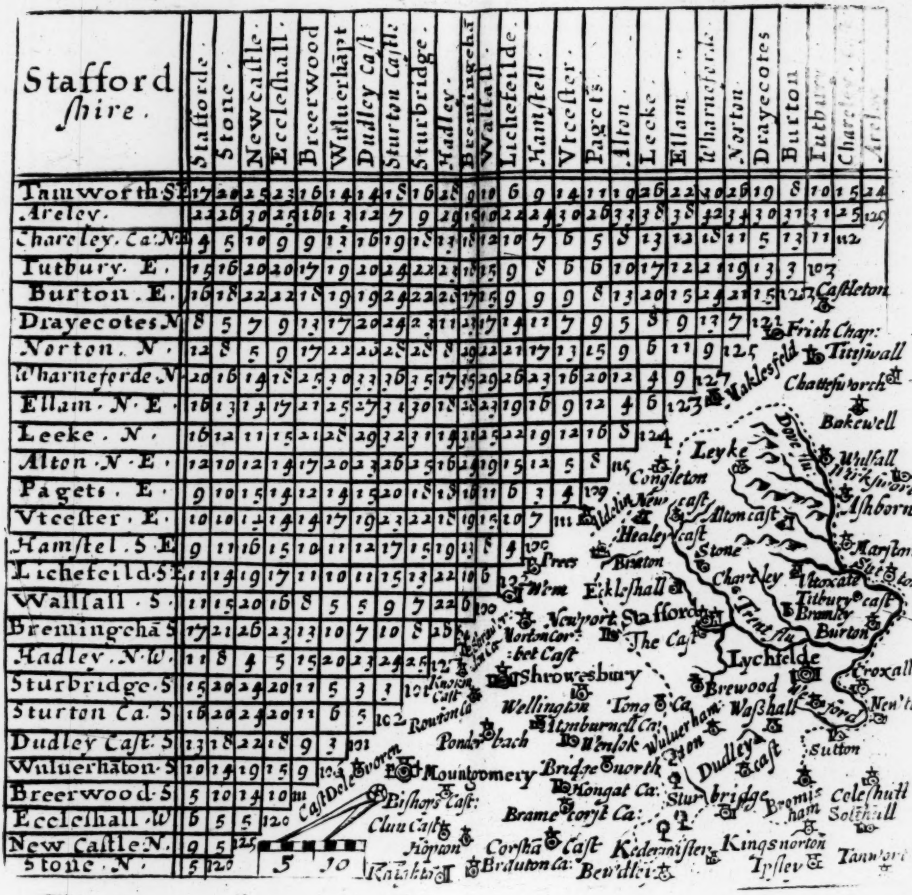

Suffolke
With some confining Townes.

	Ipswich.	Orford.	Aldeborow.	Dunwich.	Sowlde.	Lestolfe.	Bungay.	Haldelworth.	Framingham.	Debnham.	Aye.	Buddesdale.	Wulpet.	Burye.	Nedcham.	Maldenall.	Hauerill.	Hadley.	Lanecham.	Sudbury.	Clare.	Woodbridge.	New Market.	Thetford.	Dys. Norf.	Saxmundha.
Yarmouth. Nor. N.	32	24	22	16	14	6	13	15	21	23	22	25	33	38	30	43	50	37	39	43	46	27	46	31	22	24
Saxmundha. N. E.	23	5	4	6	8	2	12	5	5	11	11	15	22	20	24	33	30	28	24	27	32	8	30	24	14	15
Dys. Norf. N.	15	17	18	17	18	21	16	12	8	6	4	3	11	16	20	28	27	17	17	21	23	33	25	11	10	
Thetford. Nor. N.	28	26	27	28	29	22	20	23	18	11	9	9	8	14	20	28	18	14	18	17	21	15	17			
Newmarket. C.	28	37	39	41	43	46	35	37	26	22	22	20	16	23	6	9	21	15	16	11	31	82				
Woodbridge. N. E.	5	6	9	14	16	23	16	13	7	8	11	14	25	24	9	20	30	12	18	20	25	64				
Clare. W.	28	32	33	37	38	43	33	33	26	21	20	20	12	9	17	14	5	13	7	6	42					
Sudbury. W.	15	26	28	32	35	40	30	30	23	18	14	5	10	16	5	23	26	12	15	45						
Laneham. W.	13	24	26	30	32	37	26	27	20	15	17	14	7	8	10	26	12	6	49							
Hadley. W.	8	18	20	25	27	33	24	23	16	12	15	14	9	13	7	21	18	50								
Hauerill. W.	25	36	38	42	44	49	37	38	31	26	27	23	17	22	21	14	42									
Milden all. W.	27	35	37	38	39	41	30	33	27	22	22	18	14	8	20	56										
Nedeham. N.	6	15	17	20	22	27	18	17	10	5	8	8	7	13	57											
Burye. N. W.	18	27	29	32	33	37	26	27	20	16	16	12	6	52												
Wulpet. N. W.	12	21	22	26	27	22	20	21	15	10	11	8	56													
Buddesdale. N.	14	18	20	20	22	24	22	25	18	7	5	69														
Aye. N.	12	14	15	15	17	20	17	21	6	4	8															
Debnham. N.	8	12	14	16	17	22	15	5	11																	
Framingha. N.	11	9	10	11	12	17	9	7	77																	
Haldelworth.	17	22	20	5	6	10	6	81																		
Bungay. N.	20	26	15	11	11	12	84																			
Lestoffe. N. E.	23	26	17	10	5	76																				
Sowlde. N. E.	21	11	9	2	74																					
Dunwich. N.	18	9	7	72																						
Aldeburgh. W.	3	2	57																							
Orforde. E.	116																									

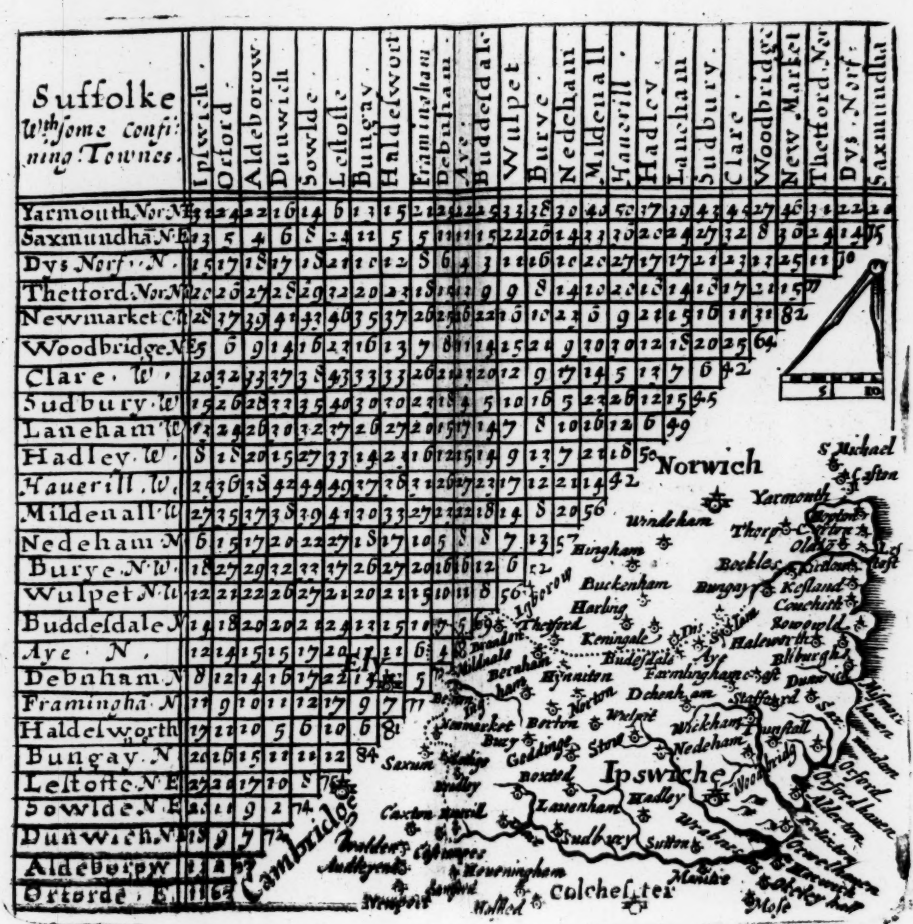

A Table Shewing the distances of the mos

Wales.	Abergauenye. Mo	Aberconwey. Carn	Asaphe Flint.	Bridgeuale. Gla	Bala Merioneth.	Bangor. Carnar.	Benumaries. Ang	Brecknocke.	Chepstow Mon	Caerleon. Mmou	Cardife. Glam	Cowbridge. Gla	Caermarden.	Cardigan.	Carnaruan.	Dolgetthe Merion	Denbigh.	St Dauids Pem	Flinte.	Hauerforde Pe	Beatle Brecknock	Harleche Merion	Holte Denbigh
Welshpoole Mo. N	50	48	33	70	21	51	53	41	62	62	70	71	74	66	54	28	34	94	36	86	30	40	28
Wrexha. Den. N	74	34	20	96	21	43	44	65	88	88	88	94	98	86	86	48	26	16	110	13	106	56	43	4
Vske Monmouth S	10	103	94	31	78	106	107	25	10	6	18	23	56	72	106	74	91	93	94	82	34	86	82
Tenby Pemb. W.	66	104	105	45	88	99	100	56	82	70	60	52	20	25	96	74	102	26	110	14	60	77	107
Tregaro. Card. N	44	65	63	45	44	62	66	30	62	54	55	50	28	30	62	73	60	56	66	48	25	41	64
Swanfey. Glam. S. W	38	102	100	16	80	100	102	31	52	40	32	23	20	40	96	70	95	54	102	42	40	77	95
Radnor. N.	27	70	62	50	44	74	75	22	42	40	46	50	54	62	75	43	57	87	60	78	12	55	50
Ruthy. Denb. N.	78	24	11	96	15	34	36	70	92	92	98	100	84	82	38	30	7	105	20	100	58	34	18
Raynder gowy. Ra	34	64	57	50	37	64	68	24	50	47	51	51	45	50	64	34	52	76	57	68	10	46	50
Pulhely. Carn. W	87	31	40	94	35	22	26	77	104	100	105	100	70	78	16	29	41	106	50	80	68	14	56
Penbrook. W.	73	106	110	54	92	100	106	62	86	74	72	60	26	27	100	76	106	24	114	10	68	80	112
Oswestry. Salop. N	60	32	30	83	19	46	50	58	75	75	81	85	53	78	77	32	26	104	28	95	43	40	16
Newburgh. An. N	100	24	37	110	40	13	13	90	118	114	115	113	86	75	5	36	39	109	46	106	78	25	56
Newyn. Carn. N	92	34	45	100	40	23	26	83	112	110	108	106	80	80	17	33	43	108	58	100	70	20	60
Newport Pem. W	70	88	92	54	74	83	95	57	88	76	70	62	21	8	87	60	90	20	97	14	57	64	96
Neath. Glam. S. W	33	100	104	12	77	98	103	26	45	34	27	18	24	43	97	67	93	60	100	48	36	76	92
Mongomery. N.	42	55	47	61	30	58	61	15	57	55	61	63	57	62	60	20	43	86	46	80	22	43	37
Llabeder. Card. W	47	72	71	44	53	68	71	33	64	55	54	87	19	23	66	40	68	48	75	40	30	47	72
Llanvnthewery. Ca	33	80	75	30	56	77	80	19	50	40	40	35	24	35	75	47	73	57	79	48	20	56	73
Llangndock. Carm	38	84	80	28	60	80	85	13	54	43	40	34	17	32	78	50	77	54	84	26	58	77	96
Llandilovawr. Carm	38	86	84	28	64	83	86	16	55	44	40	34	13	30	80	54	80	50	87	40	30	64	82
Llanelthe. Carm. S. W	46	100	98	24	78	95	100	37	60	48	40	31	14	32	94	67	95	45	103	33	44	78	96
Llanvdlos. Monty. N	41	55	50	56	10	57	59	31	57	54	59	59	38	50	57	26	46	77	50	70	18	38	44
Llandarf. Glam. S.	22	112	106	16	87	112	115	28	25	13	3	10	48	67	112	80	102	84	103	37	40	92	96
Llanuillinge. Mont	58	32	32	77	16	46	49	50	72	72	78	79	69	70	49	25	26	95	30	89	37	35	23
Kyneton. Radnor. N	24	74	66	48	48	77	80	21	37	37	44	48	54	64	78	48	60	88	63	79	13	60	54
Kydwelly. Carm. W	50	96	96	30	76	93	96	39	64	53	46	38	8	26	88	64	93	40	100	28	45	70	95
Knighto. Rad. N.	34	65	56	57	39	68	72	28	47	36	53	56	57	64	70	40	52	90	54	81	17	54	45

most of the Chiefe Townes in Wales ~

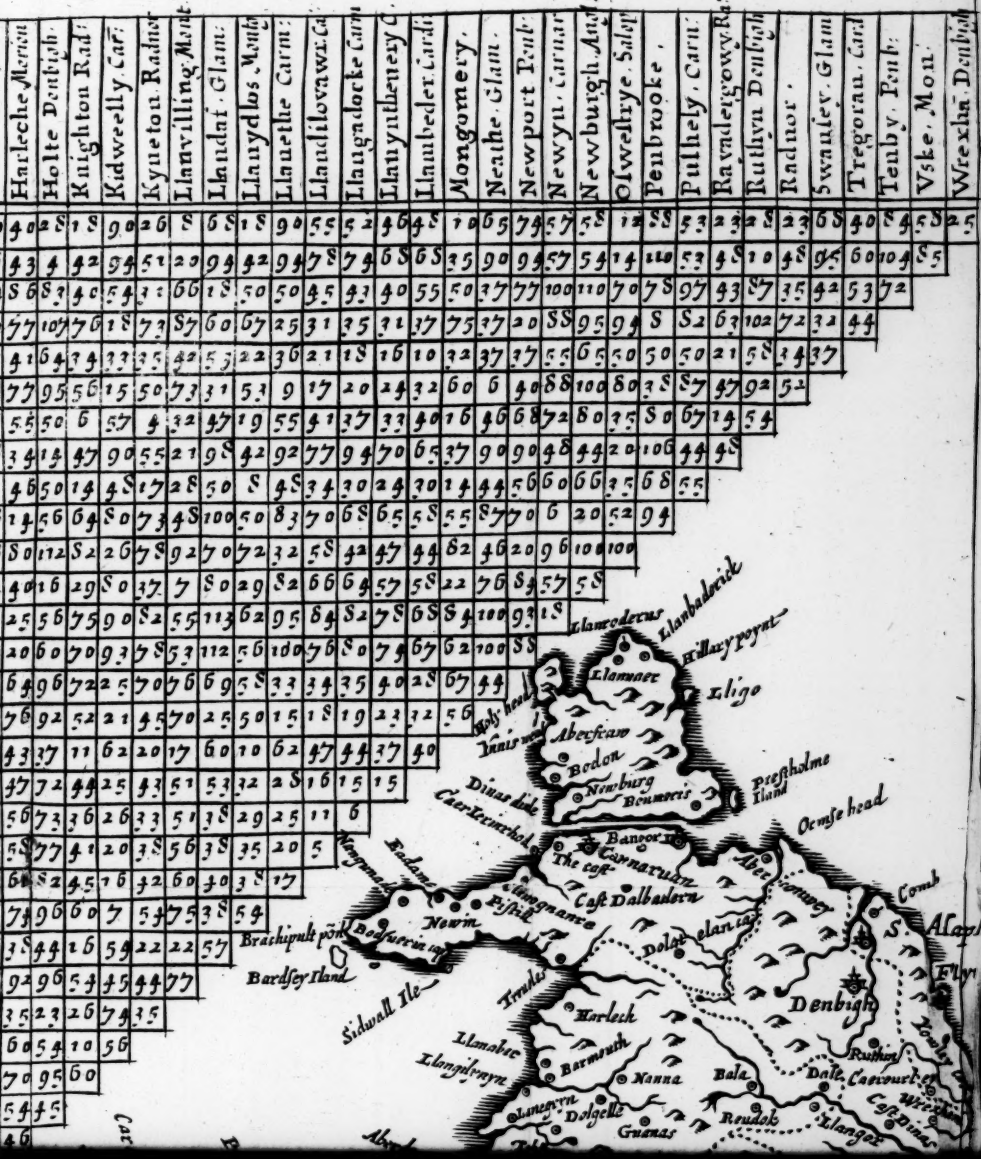

| | | |

Llanderus
Llanbaderick
Hillary poynt
Llamner
Lligo
Aberfcaw
Bodon
Newburg
Beumeris
Prestholme Iland
Ormse head
Bangor
Carnarvan
The caſt
Caſt Dalbadern
Aber
Conwey
Comb
Denbigh
Ruthin
Dale
Caſtle Dinas
Llanger
Chirk
Harlech
Barmouth
Nanna
Bala
Dolgelle
Guanas
Roudoh
Tallyn
Penalt
Llanuillin
Rewys
Aberiſteyth
Welſh poole
Shrewsbu
Montgomery
Newtowne
Llanydlos
Llangerik
Dolſeuern caſt
Llanguthel
Kellam
Tredgdon
Pencarok
Pencadercaſt
Kilkyden
Newcaſtle
Carclican
Kilhaine
Aberarth
Reſeſaire
Llanarthain
Llanſanſfond
Llanſtephan
Aberdonye
Llangunnock
Penno haddth penet
Penbrey
Trenſtephan
Caerdigan Iland
Mount
Stumble head
Fiſhgard
Newport
Kilgerran caſt
Tivyſide
Lambeder
Newcaſtle
Penncraik
Rock caſt
Dauids
Nab barth
Tinby
Carew
Llangaurey caſt
Kidweli caſt
Licharn
Penbrey caſt
Llanelthey
Caldy Ile
Worms head point
Penart caſt
Oyſter mouth caſt
Llannon
Beſtus
Llanelthey
Llaughar
Swanſey
Weſter caſt
Neath
Aberauon
Bridgend
Agmore caſt
S. Donets
Cowbridge
Landaff
Caerdiff
Langan
Whiſton caſt
Caſtle Ilye
Llanuihn
Caerleon
Uſke
Carlion
Chepſton
New port
Glocester
Monmouth
Roſſe caſt
Whit caſt
Nithel caſt
Worceſter
Hereford
Longwarne
Kilpek caſt
Griſmond caſt
Abergeuenny
Brayals caſt
Pencdily caſt
Langas
Llanguihn
Llanthoni
Keuen caſt
Colwyn
Beaſt
Llywell
Tre caſt
Berknock
Llang
Llanguihn
Abergerleſch
Llangadok
Abermarlas
Caermarthin
Mother
Pencader caſt
Penrokc
Llanvihel
Dimdod ca:
Clue caſt
Hopton
Shipton ca:
Radnor
Preſtayn
Kinilton
Poyne ca:
Lemſton
Lla: Pembridg
Hay
Caſtle caſt
Dolſeuern caſt
Llangerik
Llanydlos
Newtowne
Llanuihlin
Llanuihangel
Llanuihangel
Llanuihangel

Warwick shire. wth some Confining Towns.	Warwick.	Couentree	Nun Eaton	Atherston	Tamworth	Sutto Cofeild	Bremicham	Solihull	Henly in Arde	Hill Morton	Aulcester	Bitford	Wulston	Shipston	Stratford vpō A	Kyneton	Colehill	Sowtham	Killingworth	Wormeleighton	Hinckley	Lutterworth	Danetree North	Banbery Oxf	Cambden Glo	Euesholme Wo
Feckenham W	24	15	22	23	23	17	12	12	8	26	5	7	21	16	21	17	18	20	15	21	26	27	28	24	13	9
Euesholme Wo S W	26	22	27	28	30	26	20	19	11	24	7	8	23	10	10	14	22	20	15	19	30	29	26	18	5	82
Cabden Glo S	24	26	22	26	30	27	22	19	12	24	9	7	20	5	8	10	23	17	18	13	29	20	21	13	75	
Banbery Oxf S	24	26	23	28	32	30	28	23	20	26	19	17	27	9	24	8	26	12	19	8	26	20	12	58		
Dantree North E	13	15	19	22	27	26	27	22	20	6	23	22	12	27	17	12	23	7	16	7	18	11	63			
Lutterworth Lei E	13	10	19	13	18	21	23	15	19	4	24	24	6	23	19	17	17	10	13	14	8	74				
Hinckley Leic N	15	8	4	6	11	15	15	15	19	12	24	25	9	27	21	21	12	15	12	19	84					
Wormeleighton N	20	14	19	22	26	25	24	18	14	11	17	18	11	10	11	9	20	5	13	31						
Killingworth N	4	4	9	11	14	12	12	7	7	13	12	13	7	16	20	11	7	9	80							
Sowtham E	17	10	14	17	22	22	20	15	13	7	18	16	6	13	11	7	17	69								
Colehill N	11	7	2	7	6	5	7	4	11	13	16	17	12	23	15	10	83									
Kyneton S	7	14	29	21	25	23	20	16	10	13	12	10	12	6	6	69										
Stratford vpō Au S W	6	13	18	26	23	19	10	11	6	18	8	5	15	6	78											
Shipton S	12	19	26	27	30	27	23	29	12	28	11	9	18	70												
Wulston E	7	5	6	11	16	17	18	14	13	6	13	13	70													
Bitford W	11	16	21	23	24	20	16	15	6	22	3	78														
Aulcester W	11	16	20	22	23	18	14	11	5	23	71															
Hill Morton W	12	11	13	16	22	23	25	19	12	76																
Henly in Arden W	6	11	16	17	19	16	11	7	83																	
Solihull W	0	8	11	11	12	8	6	74																		
Bremicham N	15	13	15	14	12	6	92																			
Sutō Cofeild N	16	12	11	10	6	84																				
Tamworth N	18	12	9	6	95																					
Atherston N	14	8	3	85																						
Nun-Eaton N	12	6	84																							
Couentree N	7	84																								

Westmerland.

	Kendall.	Kirkby Landa.	Pendragon Ca.	Kirkby Steuen.	Great Musgrau.	Burgh. Castle.	Helton.	Appleby.	Crosby Rauen.	Stricklandes.	Brougha. Cast.	Crosterm onde.	Banton.	Hartesh oye Hall.	Cresmere.	Kinckeside.	Ambleside.	New bridge.	Bethan.	Leuens bridge.	Fawsetwood.	Landale.	Orton.	Firbancke.	Midleton.	Kirkland.
N. Temple Sowerby	20	26	14	12	10	10	8	5	6	4	4	8	7	17	18	21	17	25	26	25	18	12	10	14	21	3
Kirkland. N.	22	27	15	12	10	10	7	5	8	6	6	11	10	16	21	22	20	27	29	27	17	14	12	19	22	205
Midleton. E.	7	14	11	14	15	17	18	17	15	19	22	19	16	17	19	16	16	15	9	9	9	9	11	4	186	
Firbancke. E.	6	12	10	12	13	15	15	14	11	15	19	16	13	13	16	14	13	13	10	9	5	6	8	187		
Orton. N.	10	15	9	8	8	10	9	7	4	8	11	10	6	20	14	14	12	17	17	15	5	3	194			
Langdale. N.	10	13	6	7	8	10	10	9	6	10	14	12	9	12	16	16	13	17	16	14	6	193				
Fawsetwood. N	6	12	12	12	13	15	14	12	8	11	14	11	8	8	11	10	8	12	12	10	190					
Leuens bridge. S	5	7	19	21	22	24	24	22	19	22	25	20	18	16	15	12	12	7	2	189						
Bethan. S.	6	7	20	22	23	25	25	24	20	23	26	22	20	17	17	13	14	8	182							
New bridge. S.E.	8	14	23	24	25	26	26	24	20	22	24	18	17	13	10	6	8	190								
Kinbleside. N.W	9	17	20	20	20	21	20	17	13	13	16	10	10	5	3	3	183									
Hawkeside. W.	9	18	21	23	24	24	23	21	17	17	19	13	13	8	4	190										
Gresmere. N.W	12	20	22	22	22	24	22	19	15	19	21	16	12	5	19	1										
Harteshop Hall. W	12	19	18	22	17	19	17	19	10	9	11	6	6	197												
Banton. N.	13	20	14	13	12	13	12	8	5	4	7	3	195													
Crosterm onde. N	16	23	18	16	15	16	14	10	8	5	6	190														
Brewgham. Ca. W	20	26	17	15	13	14	11	8	8	3	214															
Stricklandes. N	17	23	14	12	11	12	9	6	9	209																
Crosby Rauen. W	14	18	10	8	7	8	7	4	159																	
Appleby. N.	18	22	10	7	5	6	4	209																		
Helton. N.	20	22	8	5	3	3	205																			
Burgh. Castle. N	20	21	6	4	2	203																				
Great Musgraue.	18	19	6	2	200																					
Kirkby Steuen. N	17	18	3	199																						
Pendragon Ca. E	15	15	192																							
Kirkby Landall. S	8	190																								

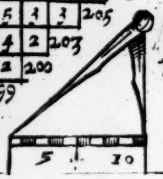

Penreth
Lasebye
Pole
Dowthwate
Thelgil
Patterdale
Langdale
Brathey
Kendal
Kirkbye lanfsdale
Dent
Barwick hall
Glasendye
Gargill
The howses
Kirkbye thure
Applebye
Steuen
Kirkbye
Rowgill
Gaysfall
Bolton
Gilfe
Rauenstonedale
Crosby
Temple sowerbye
Langanbye
Ashan
Helton
Banton
Ambleside
Crosmond
Lowmyre
Lowther
Penrith
Hutton
Dalemaine
Lowther
Hackthorp
Rauenstonedale
Lowther
Kirkbye
Steuen
Kirkbye
Kirkbye thure
Applebye
Lowther
Lowther
Lowther

Wiltshire	Salesbury W.	Wilton W.	Lanyngton W.	Bradforde W.	Trowbridge W.	Calcombe W.	Malmesbury W.	Chippenham W.	Caulne W.	The Vyes W.	Westbury W.	Meere W.	Hyndon W.	Woton Baller W.	Cricklade W.	Hyworth W.	Albonrne W.	Marleborow W.	Vphauen W.	Charleton W.	Ames-bury W.	Warmin-ster W.	Wilton W.	Wanborow W.	Broadchalke W.	Ouer Eme W.
Steple Aſhe N.	8	10	6	5	3	11	15	9	9	8	13	12	10	4	24	2	16	12	25	6	9	7	24	15	15
Querton N.	24	24	10	20	19	16	12	13	12	18	22	27	5	7	7	6	5	14	11	19	10	20	21	4	
Breadhinton N.	22	23	13	18	16	13	10	9	6	9	17	22	4	8	11	9	11	11	8	17	20	14	17	02	
Winterborne N.	6	4	7	10	15	20	3	11	15	11	15	8	28	26	22	18	8	25	5	21	17	75			
Sarlebury N. W.	24	24	12	4	9	6	11	5	9	14	18	23	3	10	4	8	3	20	12	73					
Warminster N.	10	12	8	8	7	16	22	14	16	11	7	7	44	27	18	17	14	8	2	8	57				
Ames-bury W.	8	8	18	18	17	23	4	16	18	14	8	8	26	4	4	5	8	7	25						
Charleton N. W.	24	26	16	16	16	8	4	9	9	14	22	26	3	22	8	14	16	14	6	27					
Vphauen N.	13	13	7	10	9	17	16	12	13	18	24	28	10	13	16	16	14	8	34						
Marleborow N.	24	24	12	10	10	17	14	12	9	14	20	27	24	6	11	10	10								
Albonrne N. W.	24	25	10	12	14	21	17	15	15	14	20	23	34	16	10	7	90								
Hyworth N.	20	20	22	22	24	20	25	18	21	18	22	3	3	4	12	8									
Cricklade N.	23	23	24	22	24	21	8	9	14	23	30	24	32	9	71										
Woton Baller W.	25	25	15	17	15	11	8	10	7	14	18	25	20	172											
Hyndon W.	22	19	12	10	13	24	27	20	20	18	18	30													
Meere W.	23	16	15	14	12	21	28	20	21	17	10														
Westbury N. W.	17	15	7	8	5	13	18	11	12	8															
The Vyes N. W.	26	25	4	0	6	11	4	7	5	77															
Caulne N. W.	22	20	9	10	9	8	9	5	77																
Chipnhā N. W.	22	22	20	8	8	4	8	80																	
Malmesbury W.	16	20	27	14	15	7	84																		
Calcombe N. W.	27	30	41	15	0	80																			
Trowbridge W.	24	18	8	2	85																				
Bradforde N. W.	23	21	10	80																					
Lanyngtō N. W.	13	11	79																						
Wilton W.	4	78																							

Worcester shire.

	Worcester	Droytwich	Hartlebery Ca	Kydermister	Bewdley	Aberley	Whiteborne	Stuckley	Great Maluern	Vpton	Tewkesbery	Aulston	Preshore	Throgmorton	Euesholme	Paxford	Shipton	White Church	Aulcester	Feckenham	Bromesgreue	S.t Kellums	Sturbridge	Dudley	Cotheridge	Yardley
Kingsnorton N.	5	11	11	11	13	16	20	20	20	20	23	21	16	14	16	19	19	16	10	7	6	6	8	8	18	5
Yardley N. E.	20	16	16	15	17	21	24	25	25	25	27	26	24	22	20	22	22	18	13	12	11	9	12	10	23	106
Cotheridge W.	3	7	8	11	10	7	4	3	4	8	12	14	9	10	13	20	23	21	15	11	12	15	15	18	96	
Dudley N.	17	12	10	8	10	14	19	22	22	24	27	27	20	19	22	26	27	23	17	12	9	4	3	104		
Sturbridge N.	13	10	7	5	7	11	16	18	19	21	25	25	18	17	20	25	26	23	16	11	7	4	100			
S.t Kellums N.	13	8	7	6	8	11	16	17	18	19	23	22	16	14	17	22	23	20	12	8	4	100				
Bromelgreue N.	9	5	6	7	8	12	13	14	14	15	18	18	12	10	13	18	19	16	9	4	88					
Feckenham N. E.	8	5	8	10	11	12	14	14	13	13	16	15	9	7	10	15	16	13	5	94						
Aulcester E.	11	10	13	15	16	17	18	18	15	15	15	12	8	6	7	10	11	8	85							
White Church E.	18	17	21	23	24	24	25	23	20	17	17	13	12	11	8	5	4	103								
Shipton S. E.	20	20	23	26	27	27	27	25	22	18	17	12	11	13	9	4	100									
Paxford S. E.	17	18	22	24	25	24	23	22	18	14	13	8	10	10	6	89										
Euesholme S. E.	10	11	16	18	19	18	17	16	12	9	9	6	4	3	81											
Throgmorton S. E.	7	8	12	15	15	14	13	13	10	8	9	8	2	88												
Preshore S. E.	7	9	13	16	16	14	13	11	8	5	7	6	92													
Aulston S. E.	12	15	19	22	22	20	18	15	11	7	4	95														
Tewkesbury S.	11	15	19	21	21	18	15	13	8	4	96															
Vpton S.	7	11	14	17	17	14	11	9	4	92																
Great Malueren S.	5	10	12	15	14	11	7	4	97																	
Stuckley S. W.	6	10	10	13	12	8	3	96																		
Whiteborne W.	7	10	9	11	9	5	93																			
Aberley N. W.	8	7	4	6	4	96																				
Bewdley N. W.	10	7	3	2	103																					
Kydermister N.	10	7	3	100																						
Hartlebery Ca. N.	7	4	92																							
Droytwiche N.	5	95																								

Yorke shire	Yorke	Bridlington	Beverley	Bawtre	Barnesley	Burrow bridge	Bedall	Bradforth	Doncaster	Gisborow	Hottingham	Helmesley	Headon	Hull	Howden	Hallifax	Kirby Moreside	Kellam	Knaresburrow	Leedes	Malton
Yarum N.	29	41	44	55	49	21	14	38	50	9	19	15	52	50	41	43	17	36	27	37	25
Whitegift Ery S.E.	16	27	13	16	24	27	40	21	16	43	25	29	18	14	3	35	29	22	27	24	22
Wetherby W	11	40	32	27	18	9	20	12	23	35	20	21	40	35	20	17	24	34	5	8	23
Wakefeild S W	20	47	35	20	6	21	32	11	14	46	27	36	40	36	20	13	36	41	16	9	33
Wighton S E	13	20	8	25	30	26	37	34	24	37	20	24	16	13	8	38	23	14	27	27	15
Whiteby N E	33	23	35	57	57	35	36	52	54	16	21	21	40	39	40	58	17	23	30	48	20
Thrusk N W	17	37	28	42	35	7	10	25	37	20	12	10	44	40	29	29	14	32	13	23	19
Skipton Ca W	30	59	51	42	28	7	10	25	36	43	34	33	58	54	38	13	38	52	16	18	40
Pontfract S W	16	41	29	16	10	21	33	16	12	44	28	30	39	30	14	29	33	34	17	18	28
Stokesley N	27	36	41	53	48	22	17	39	50	6	16	12	48	46	19	44	12	32	27	37	21
Sheffeild S W	32	55	41	14	9	36	47	23	12	61	44	47	46	43	27	23	50	49	31	24	45
Snathe S	13	34	20	14	16	23	36	23	10	38	25	28	26	22	7	27	25	25	21	17	24
Selby S	7	31	20	18	18	19	32	22	14	38	25	24	26	22	7	26	25	25	18	15	20
Sheriffehutto N	7	26	23	33	31	13	22	27	35	20	5	9	31	27	18	32	10	20	17	23	8
Scarborow N E	29	12	24	9	52	35	40	50	47	25	21	22	29	29	32	56	18	12	39	45	16
Skelto Caſt N	33	34	32	58	55	29	25	46	55	3	20	17	49	47	43	51	15	31	34	44	23
Richemond N W	33	52	52	55	45	20	7	31	50	24	27	23	60	56	45	35	27	47	23	33	34
Rippon N W	17	33	19	39	30	5	9	18	24	26	17	16	46	42	29	23	24	36	7	18	23
Ripley N W	17	44	28	36	25	7	14	13	31	31	21	20	46	42	28	17	24	38	4	13	26
Rotheram S	28	50	36	10	8	34	46	23	8	18	40	43	40	36	23	23	46	44	30	20	40
Pocklington S E	10	21	13	26	29	21	32	31	24	32	15	19	20	17	10	36	19	15	23	23	11
Pickering N E	20	20	25	43	43	23	27	35	40	14	8	10	33	30	26	44	6	15	27	34	7
Oteley W	19	48	40	32	20	12	20	6	27	38	26	26	47	43	28	11	30	42	7	8	31
Nor^{m} Allerton N W	23	42	41	48	40	13	6	29	43	17	17	13	50	47	36	33	17	36	18	28	24
Mydlam N W	30	53	51	51	33	18	7	25	46	28	27	24	59	55	43	29	28	48	19	28	34
Malham N W	24	48	35	45	36	11	4	22	40	26	22	20	53	49	16	26	24	42	13	23	29
Malton N E	13	19	20	37	37	20	28	35	34	22	7	11	27	25	20	40	9	13	24	30	157
Leedes S W	17	45	35	24	13	16	26	7	19	41	27	28	42	38	22	11	32	39	11	142	
Knaresburgh W	14	42	35	33	23	6	16	12	27	32	19	19	43	39	24	18	23	35	100		
Kellam E	23	6	12	38	43	33	42	45	37	32	20	23	18	17	22	50	20	154			
Kyrby Moreside N E	18	25	28	44	41	18	22	35	40	14	5	4	36	33	27	40	170				
Hallifax S W	28	57	46	31	16	23	30	6	26	49	36	36	53	49	32	152					
Howden S E	13	28	19	18	22	24	39	28	16	41	23	27	20	16	137						
Hull S E	26	20	5	27	38	38	50	44	28	47	31	35	4	135							

Leedes.	Malton.	Malham.	Mydlam.	North Allerto	Otcley.	Pickering.	Pocklington	Rotheram.	Ripley.	Rippon.	Richemond.	Skelton Castle	Skarborow.	Sheriffehutton	Selby	Snathe.	Sheffeild	Stokesley.	Pontfract	Skipton Cast.	Thruske	Whiteby.	Wighton.	Wakefeild.	Wetherby.	Whitegilt Ferry
37	25	18	19	9	32	21	34	55	25	20	14	12	32	23	38	42	57	5	42	34	15	24	38	43	30	43
24	22	39	44	38	30	28	11	23	32	32	47	45	34	20	10	9	27	41	16	41	22	41	8	23	23	150
8	23	28	24	22	9	27	20	25	9	12	28	37	40	15	14	16	28	30	12	19	16	42	24	13	151	
9	33	29	34	34	24	38	26	14	19	24	38	49	48	26	15	13	15	42	7	22	29	52	27	142		
27	15	37	44	35	32	21	5	21	31	30	45	38	25	16	13	14	35	35	23	43	28	33	144			
48	20	39	43	30	37	14	31	61	41	37	39	14	12	26	40	44	64	20	48	54	30	175				
23	19	10	16	7	19	19	24	41	12	7	16	22	32	13	25	29	44	14	28	29	168					
18	40	17	18	26	11	33	38	35	14	17	24	46	55	32	12	34	35	36	27	167						
28	28	33	35	34	17	34	20	14	20	23	40	47	43	23	9	8	17	40	240							
37	21	21	23	12	11	17	30	55	27	21	19	9	27	21	35	40	57	130								
24	45	43	48	48	28	50	35	5	34	38	54	63	58	39	25	21	157									
17	24	30	40	35	23	30	15	17	21	27	39	44	38	20	4	134										
15	20	30	36	31	21	26	11	22	21	23	38	41	34	15	142											
23	8	22	28	19	23	13	11	35	19	17	29	25	24	155												
45	16	43	46	34	46	12	23	55	42	38	55	24	162													
44	23	29	31	20	41	17	33	60	34	29	26	180														
33	34	10	6	10	26	31	40	12	20	16	153															
18	23	7	17	11	12	26	26	37	5	165																
13	26	10	16	16	7	29	26	32	161																	
20	40	42	47	37	27	46	31	224																		
23	33	32	38	30	28	27	245																			
34	7	29	24	22	34	165																				
8	31	16	20	23	177																					
28	24	9	12	157																						
28	34	6	177																							
23	29	172																								
30	157																									
142																										
0																										

The Germaine Oceane

New castle

Durham

Burgh caſt

Darington

Stockton

Wilton

Maſke

Bower

Raninſwath

Richmond

Egeſick

Giſburgh

Kilton caſt

Moulgrane

Whithye

Yarum

Giſby caſt

Horſley caſt

Hornbyreca

Burton

Midlam

Bedall

Armanibath

Fiſh

Cloughton

Nor Allerton

Shiptan

Hubberton

Maſham

Middleton

Uſal caſt

Kirkby mare ſide

Scarborough

caſt

Settle

Thorp

Thruſk

Helm

Eſker

Pickering

Phile bridg

Rippon

Ripley

Gilling caſt

Kingſbye caſt

Mowmalton

Phile

Muſton

Borowbrig

Whitebyv.N.E.	33	23	35	57	57	35	30	52	53	16	21	24	41	39	40	50	17	23	30	41	26				
Thrusk N.W.	17	37	28	42	35	7	10	25	37	20	12	10	44	40	29	29	14	32	13	23	19				
Skipton Ca.W	30	59	51	42	28	7	10	25	36	43	44	33	58	54	38	13	38	52	16	18	40				
Pontfract.S.W	16	41	29	16	10	21	33	16	12	44	28	30	34	30	14	29	33	34	17	18	28				
Stokesley.N.	27	36	41	53	48	22	17	39	50	6	16	12	48	46	19	44	12	22	27	37	21				
Sheffeild S.W.	32	55	47	13	9	36	47	23	12	61	44	47	46	43	27	23	50	49	31	24	45				
Snathe. S.	13	34	20	14	16	23	36	23	10	38	25	28	26	22	7	27	25	25	21	17	24				
Selby. S.	7	31	20	18	18	19	32	22	14	38	25	24	26	22	7	26	25	25	18	15	20				
Sheriffhutto N.	7	26	23	33	31	13	22	27	35	20	5	9	31	27	18	32	10	20	17	23	8				
Scarborow NE	29	12	23	9	52	35	40	50	37	25	21	22	29	29	32	56	18	12	39	45	16				
Skeltō Caſt. N.	33	34	32	58	55	29	25	46	55	3	20	17	49	47	43	51	15	31	34	44	23				
Richemond.N.	33	52	52	55	45	20	17	31	50	24	27	23	60	56	45	35	27	47	23	33	34				
Rippon.N.W.	17	43	39	39	30	5	9	18	34	26	17	16	46	42	29	23	24	36	7	18	23				
Ripley.N.W.	17	44	38	36	25	7	14	13	31	31	21	20	46	42	28	17	24	38	4	13	26				
Rotheram.S.	28	50	36	10	8	34	46	23	8	18	40	43	40	36	23	23	46	44	30	20	40				
Pocklington.SE	10	21	13	26	29	21	32	31	24	32	15	19	20	17	10	36	19	15	23	23	11				
Pickering.NE	20	20	25	43	43	23	27	35	40	14	8	10	33	30	26	44	6	15	27	34	7				
Otcley. W.	19	48	40	32	20	12	20	6	27	38	26	26	47	43	28	11	30	42	7	8	31				
NorthAllerton.N.	23	42	41	48	40	13	6	29	43	17	17	13	50	47	36	33	17	36	18	28	24				
Mydlam.N.W.	30	53	51	51	34	18	7	25	46	28	27	24	59	55	43	29	28	48	19	28	34				
Malham.N.W	24	48	45	45	36	11	4	22	40	26	22	20	53	49	36	26	24	32	13	23	29				
Malton.N.E.	14	19	20	37	37	20	28	35	34	22	7	11	27	25	20	40	9	13	24	30	157				
Leedes. S.W.	17	45	35	24	13	16	26	7	19	41	27	28	42	38	22	11	32	39	11	142					
Knaresburgh.	14	42	35	33	23	6	16	12	27	32	19	19	43	39	24	18	23	35	160						
Kellam.E.	23	6	12	38	43	33	41	45	37	32	20	23	18	17	22	50	20	154							
Kyrby Moreſide.NE.	8	25	28	44	41	18	22	35	40	14	5	4	36	33	27	40	170								
Hallifax.S.W.	28	57	46	31	16	23	30	6	26	49	36	36	53	49	32	152									
Howden.S.E.	13	28	19	18	22	24	38	28	16	41	23	27	20	16	137										
Hull. S.E.	26	20	5	27	38	38	50	44	28	47	31	35	4	135											
Headon.S.E.	30	19	9	31	38	41	52	48	32	49	33	38	130												
Helmeſley.N.	16	29	30	42	38	14	18	31	38	15	4	162													
Hourningha.NE.	13	25	25	39	36	25	21	31	35	18	159														
Gisborow.N.	31	35	42	58	53	26	24	43	52	183															
Doncaſter S.	23	43	28	6	11	31	43	25	127																
Bradforth.S.W.	23	51	42	30	16	18	25	151																	
Bedall. N.W.	25	46	45	48	38	13	175																		
Burrowbridg.N.	13	38	24	36	28	161																			
Barneſley.S.W.	24	50	36	15	136																				
Bawtre.S.	27	45	29	123																					
Beuerley.S.E.	22	16	140																						
Bridlington.E.	30	165																							

Hornbye

Lancaſter

Lancaſtr

Pars

Cheſter

The Germaine Oceane
New castle
Durham
Burgh east
Darington
Stockton
Wilton
Maske
Bower
Ranunswath
Eggefick
Richmond
Gisburgh
Kilton east
Moulgrave
Whitbye
Gisley
Yarum
Hornbye
Burton
Midlam
Bedall
Armanthorp
Filin
Cloughton
Hubberton
Marsham
Thorp
Rippon
Ripley
Skipton
Scarborough
Phile bridg
Huston
Flamborow
Brithington
Foxehole
Sherifhutton east
York
Ebthorp
Kilham
Aborn chap
Barmiston
Shipsea
Attrick
Lacok
Harwood
Allerton
Bradforth
Holyfax
Coley
Leeds
Sherford
Cowood
Adwalton
Leckwood
Elmley
Barasley
Penistone
Castleton
Sheffeild
Doncaster
Rotherham
Haxley
Thornton
Totney
The Spurn head
Humbre
Wauxop